



## OFFICE OF THE DRAIN COMMISSIONER

*Kenneth J Yonker, Drain Commissioner*

### MEETING MINUTES

#### **PUBLIC HEARING TO REVIEW SPECIAL ASSESSMENT ROLL AND COSTS**

**NAME OF LAKE:** SAND LAKE

**DATE/TIME:** Tuesday, August 22, 2023 at 2:00 PM

**LOCATION:** Kent County Drain Commissioner's Office  
775 Ball Ave NE, Grand Rapids, MI 49503

The Kent County Drain Commissioner jointly with the Montcalm County Drain Commissioner held a Public Hearing to Review Special Assessment Roll and Project Costs for the SAND LAKE - Lake Level District on the above date to make available for review project costs and a special assessment roll for the SAND LAKE - Lake Level District.

All written correspondence received by the Drain Commissioner's office related to the hearing is attached. One letter from Edward and Judy Ridders objected on the distribution of assessment for the 144-unit Paradise Cove Condominium. The condominium association is not assessed but the individual owners by property. The Drain Commissioner assessed all properties with frontage on the lake 1 unit verses the properties with only access through a common area a 0.5 unit. This is common practice for all properties within a lake assessment for properties with lake frontage verses assess for Kent County Special Assessment Rolls and will continue to use this common practice on this roll. The assessment roll modification was denied.

Following the review of the project costs and special assessment roll, and hearing all public comment, the Kent County Drain Commissioner and Montcalm County Drain Commissioner approved the special assessment roll and computation of costs for the SAND LAKE – Lake Level District as presented.

The Public Hearing adjourned at 2:05 pm.

A handwritten signature in cursive script, reading "Kenneth Yonker".

Kenneth Yonker  
Kent County Drain Commissioner

A handwritten signature in cursive script, reading "Todd Sattler".

Todd Sattler  
Montcalm County Drain Commissioner

# **AGENDA**

## **SAND LAKE**

### **LAKE LEVEL DISTRICT**

#### **PUBLIC HEARING TO REVIEW SPECIAL ASSESSMENT ROLL AND COSTS**

Tuesday, August 22, 2023|2:00:00 PM| Kent County Drain Office, 775 Ball Ave NE

1. Call to Order
2. Correspondence Received
3. Presentation of Project Costs
4. Presentation of Special Assessment Roll
5. Public Comment
6. Action on Project Costs and Assessment Roll
7. Adjournment

SAND LAKE – LAKE LEVEL  
Hearing on Special Assessment Roll  
August 22, 2023

## Sign-In Sheet

\*\*\*PLEASE PRINT\*\*\*

[illegible]

RIKKERS EDWARD & JUDY  
6671 EASTGATE SW  
GRANDVILLE, MI 49418  
PARCEL# 41-03-05-132-019

---

August 16, 2023

TO: KENT CO. DRAIN COMMISSIONER  
KENNETH J YONKER  
Dear Sir

I/WE HEREBY OBJECT TO THE AMOUNT OF THE SPECIAL ASSESSMENT IN THE AMOUNT OF \$68.04 (COPY OF ASSESSMENT LETTER ENCLOSED)

I/WE DO NOT SOLELY OWN THE PROPERTY ABUTTING THE WATERFRONT OF SAND LAKE. I/WE ARE CO-OWNERS ALONG WITH 140 OTHER MEMBERS OF PARADISE COVE CONDOMINIUM RESORT ASSOCIATION. THIS SAID WATERFRONT PROPERTY ASSESSMENT SHOULD BE BILLED TO THE ASSOCIATION, AND DIVIDED EQUALLY AMONGST ALL CO-OWNERS. AS I/WE UNDERSTAND, THE PARCELS NEAREST THE WATERFRONT ARE BEING ASSESSED AS ONE(1) UNIT EACH, WHEREAS THE REMAINING UNITS ARE BEING ASSESSED AT ONE HALF (1/2) UNIT EACH.

ALL 141 CO-OWNERS HAVE THE SAME USE/CONTROL PRIVILEGES OF THIS COMMON GROUND ABUTTING THE LAKEFRONT.

PLEASE RECONSIDER THIS ASSESSMENT EQUALLY AMONG ALL 141 UNITS.

RESPECTFULLY,

EDWARD D. RIKKERS





# OFFICE OF THE DRAIN COMMISSIONER

*Kenneth J Yonker, Drain Commissioner*

## SAND LAKE – LAKE LEVEL

<u>Parcel Number</u>	<u>Year(s) of Assessment</u>
41-03-05-132-019	1

**RIKKERS EDWARD & JUDY**  
**6671 EASTGATE SW**  
**GRANDVILLE, MI 49418**

### Estimated Total Assessment

\$68.04

**THIS IS NOT A BILL.**

*\*Drain assessments will appear on winter tax statement*

Dear Property Owner,

You have received this notice because you own property within the Special Assessment District of the Sand Lake Level. The Sand Lake Level Control Structure is regulated under Section 22 of Part 307, Inland Lake Levels and on June 2, 2023 Kent County Circuit Court amended the lake level order for Sand Lake to be consistent to what has been historically maintained and update the surveying datum to 894.95 feet North American Vertical Datum of 1988 (NAVD88).

Engineering and administrative costs are to be assessed back to the Lake Level Special Assessment District as confirmed at Kent County Circuit Court on June 2, 2023. At this time, please review your estimated assessment. The Special Assessment will be placed on your Winter Tax Bill. Please visit Kent County website at [https://www.accesskent.com/Departments/DrainCommissioner/meeting\\_notices.htm](https://www.accesskent.com/Departments/DrainCommissioner/meeting_notices.htm) or Montcalm County website at <https://www.montcalm.us/818/Legal-Lake-Levels> for the Special Assessment District map, computation of costs and assessment roll information. If you have any additional questions about this notice, please feel free to contact your affiliated Drain Commissioner.

Dated: August 8, 2023

Todd Sattler  
Montcalm County Drain Commissioner  
[tsattler@montcalm.us](mailto:tsattler@montcalm.us)  
(989) 831-7322

Kenneth J. Yonker  
Kent County Drain Commissioner  
[drinfo@kentcountymi.gov](mailto:drinfo@kentcountymi.gov)  
(616) 632-7910



## KENT COUNTY DRAIN COMMISSIONER

### COMPUTATION OF COST

#### SAND LAKE LAKE LEVEL

In the Matter of the SAND LAKE LL, traversing the Township of Nelson, Village of Sand Lake in Kent County, Township of Pierson in Montcalm County and State aforesaid. Be it Known, That I, Kenneth Yonker, County Drain Commissioner of the County of Kent and State of Michigan, in accordance with the statute in such case made and provided, did on the 20th day of July, 2023 make the following computation of the entire cost of said Lake Level to-wit:

1 Preliminary Study	\$0.00
2 Surveys	\$750.00
3 Establishment of Special Assessment District	\$0.00
4 Right-of-Way and recording cost	\$0.00
5 Locating, construction, operating, repairing, maintaining costs	\$1,000.00
6 Legal Fees	\$4,957.83
7 Circuit Court Fees	\$0.00
8 First Year's Interest	\$0.00
9 Printing	\$230.00
10 Publishing Notices	\$2,300.00
11 Postage	\$272.00
12 Tax History	\$0.00
Gross Sum of Expenses	\$9,509.83
Contingent Expenses (10-15%)	\$1,240.17
Less Cash on Hand	\$0.00
<b>Total Computed Cost</b>	<b>\$10,750.00</b>
<b>Total Amount Assessed</b>	<b>\$10,750.00</b>

Filed in my office with other papers pertaining to the within mentioned lake level. Dated at Grand Rapids, Michigan this 20th day of July, 2023.

Kenneth Yonker  
County Drain Commissioner of Kent County

Filed in my office with other papers pertaining to the within mentioned lake level. Dated at Stafton, Michigan this 21th day of July, 2023.

Todd Sattler  
County Drain Commissioner of Montcalm County



# SAND LAKE - LAKE LEVEL (841-8553)

Established: 11/10/1966

Special Assessment Lake level hearing: August 22, 2023

Last Assessed: 1968

Project Cost  
\$10,750.00

PARCEL NUMBER	ADDRESS	OWNER	UNITS	PERCENTAGE	COST
015-032-012-02	40 GEORGE K DR	ANDERSON LYNN G & JO A	1	0.63%	\$68.04
015-032-013-01	10 GEORGE K DR	ROGERS FAMILY TRUST	1	0.63%	\$68.04
015-032-014-00	GEORGE K DR	HALL JEFFREY T & POLLY	1	0.63%	\$68.04
015-032-016-10	350 SUNSET DR	HIBBS MELISSA/ROBERT	1	0.63%	\$68.04
015-032-016-20	342 SUNSET DR	LECCEADONE TYLER/KRISTY	1	0.63%	\$68.04
015-032-016-41	291 SUNSET DR	S & R SHADETREE LLC	1	0.63%	\$68.04
015-032-017-00	278 SUNSET DR	BARR WILLIAM L & PAULA J TRUST	1	0.63%	\$68.04
015-032-018-00	330 SUNSET DR	MAURER MICHAEL/SHANNON	1	0.63%	\$68.04
015-032-019-60	22577 KIMBALL RD	BERGMAN MICHAEL P/LISA R	1	0.63%	\$68.04
015-032-019-71	22521 KIMBALL RD	LONGCORE BRIAN L	1	0.63%	\$68.04
015-032-020-01	22519 KIMBALL RD	LONGCORE BRIAN L	1	0.63%	\$68.04
015-032-022-00	22495 KIMBALL RD	ZIMMER RONALD	1	0.63%	\$68.04
015-032-023-00	KIMBALL RD	JOHNSON RANDOLPH O/NANCY L	1	0.63%	\$68.04
015-032-024-00	22209 KIMBALL RD	JOHNSON NANCY L	1	0.63%	\$68.04
015-032-025-00	22155 LEOTA DR	SCHULTZ MARTIN K	1	0.63%	\$68.04
015-032-026-00	LEOTA DR	CALDERONE FAMILY TRUST	1	0.63%	\$68.04
015-032-029-00	BASS LAKE RD	PARKHURST JAMES T & JULIE	1	0.63%	\$68.04
015-032-030-10	187 BASS LAKE RD	OOSTING KIRK A/SHERYL L TRUST	1	0.63%	\$68.04
015-032-030-50	197 BASS LAKE RD	ATKINSON JAMES L & SHARON	1	0.63%	\$68.04
015-032-031-00	201 BASS LAKE RD	DENNIS W MICHAEL & SHARI	1	0.63%	\$68.04
015-032-033-00	335 BASS LAKE RD	PARKHURST JAMES T & JULIE	1	0.63%	\$68.04
015-032-034-00	211 BASS LAKE RD	MARLOWE MICHAEL J	1	0.63%	\$68.04
015-032-035-00	173 BASS LAKE RD	ENGELSMAN LIVING TRUST	1	0.63%	\$68.04
015-032-036-00	171 BASS LAKE RD	REDES TRAVIS & JENNIFER M	1	0.63%	\$68.04
015-032-037-00	177 BASS LAKE RD	BREWSTER RUSSEL E JR & SHANNON	1	0.63%	\$68.04
015-032-038-00	175 BASS LAKE RD	ENGELSMAN GLENN/CAROL A	1	0.63%	\$68.04
015-160-001-00	78 GEORGE K DR	FAGERMAN KENNETH E	1	0.63%	\$68.04
015-160-002-00	90 GEORGE K DR	LACOUNT MICHAEL R & LAURA M	1	0.63%	\$68.04
015-160-003-00	96 GEORGE K DR	BECKER WILLIAM G	1	0.63%	\$68.04
015-160-004-00	142 GEORGE K DR	HULBERT JANICE K TRUST	1	0.63%	\$68.04
015-160-005-00	GEORGE K DR	HULBERT JANICE K TRUST	1	0.63%	\$68.04
015-160-006-00	156 GEORGE K DR	JANSHESKI DARLENE M	1	0.63%	\$68.04
015-160-007-00	170 GEORGE K DR	GIEM DANIEL K	1	0.63%	\$68.04
015-160-009-00	190 GEORGE K DR	BILETH JACK L	1	0.63%	\$68.04
015-160-010-00	200 GEORGE K DR	KOPP BONNIE S/RONALD L	1	0.63%	\$68.04
015-160-011-00	212 GEORGE K DR	SINKE LARRY N	1	0.63%	\$68.04
015-160-013-00	220 GEORGE K DR	WITTE PHILIP D & LORENE S	1	0.63%	\$68.04
015-160-014-00	248 GEORGE K DR	DAVIS CARL B	1	0.63%	\$68.04
015-160-015-00	250 GEORGE K DR	HAMACHER PHIL & VERA	1	0.63%	\$68.04
015-300-001-00	21945 LEOTA DR	MICHELFEIDER KIRT L/TAMELA R	1	0.63%	\$68.04
015-300-002-00	21985 LEOTA DR	MATZEN FAMILY PROTECTION TRUST	1	0.63%	\$68.04
015-300-004-01	22005 LEOTA DR	SHEA PATRICK M	1	0.63%	\$68.04
015-300-006-00	22025 LEOTA DR	BUCKLEY FERN M & JOHN P	1	0.63%	\$68.04
015-300-007-00	22033 LEOTA DR	HALL MARY J & WARWICK LORI	1	0.63%	\$68.04
015-300-008-00	22041 LEOTA DR	MILANOWSKI CATHERINE F & PAUL J	1	0.63%	\$68.04
015-300-009-00	22051 LEOTA DR	NOORDHOEK TIMOTHY & CAROL	1	0.63%	\$68.04
015-300-010-00	22061 LEOTA DR	KOZAL DIANE M TRUST NO. 1	1	0.63%	\$68.04
015-300-011-00	22063 LEOTA DR	WOLTJER DUANE G & BARBARA	1	0.63%	\$68.04
015-300-012-00	22069 LEOTA DR	NOORDHOEK TIMOTHY & CAROL L	1	0.63%	\$68.04
015-300-013-00	22089 LEOTA DR	NOORDHOEK TIMOTHY J & CAROL L	1	0.63%	\$68.04
015-300-014-00	22097 LEOTA DR	PURWIN JOSEPH P JR	1	0.63%	\$68.04
015-300-015-00	22119 LEOTA DR	MCCLURKEN KENNETH A (ESTATE)	1	0.63%	\$68.04
015-300-017-00	22133 LEOTA DR	CALDERONE FAMILY TRUST	1	0.63%	\$68.04
41-03-05-101-001	555 W LAKE ST NE	VANDERVEEN JOHN & NANCY TRUST	1	0.63%	\$68.04
41-03-05-101-005	553 W LAKE ST NE	PARKHURST CURTIS & TONIA	1	0.63%	\$68.04
41-03-05-101-006	551 W LAKE ST NE	TROYER TIFFANY	1	0.63%	\$68.04

41-03-05-103-001	441 W LAKE ST NE	ADEMA JACK & DONNA	0.5	0.32%	\$34.02
41-03-05-103-002	441 W LAKE ST NE	BERENDS RAYMOND D & DEBORAH L	0.5	0.32%	\$34.02
41-03-05-103-003	441 W LAKE ST NE	GOODRICH AARON B & GLORI A	0.5	0.32%	\$34.02
41-03-05-103-004	441 W LAKE ST NE	HANSEN PATRIC &	0.5	0.32%	\$34.02
41-03-05-103-005	441 W LAKE ST NE	STEVENS SUSAN K TRUST	0.5	0.32%	\$34.02
41-03-05-103-006	441 W LAKE ST NE	OSENGA ROBERT W & LUCILLE J TRUST	0.5	0.32%	\$34.02
41-03-05-103-007	441 W LAKE ST NE	OSENGA ROBERT W & LUCILLE J TRUST	0.5	0.32%	\$34.02
41-03-05-103-008	441 W LAKE ST NE	YOUNGLOVE JAMES	1	0.63%	\$68.04
41-03-05-103-009	441 W LAKE ST NE	YOUNGLOVE JAMES L	1	0.63%	\$68.04
41-03-05-103-011	441 W LAKE ST NE	SUTTROP KEITH P & AMY J	1	0.63%	\$68.04
41-03-05-103-012	441 W LAKE ST NE	ALTHOUSE GLENN A & HILDA K	1	0.63%	\$68.04
41-03-05-103-013	441 W LAKE ST NE	WEGENER STEVE & KRISTEN	1	0.63%	\$68.04
41-03-05-103-014	441 W LAKE ST NE	WEGENER STEVE & KRISTEN	1	0.63%	\$68.04
41-03-05-103-015	441 W LAKE ST NE	DIETZ JACK E	1	0.63%	\$68.04
41-03-05-103-016	441 W LAKE ST NE	VERWYS JAMES & KATHLEEN &	1	0.63%	\$68.04
41-03-05-103-017	441 W LAKE ST NE	KNIGHT ROBERT & LACEY	1	0.63%	\$68.04
41-03-05-103-018	441 W LAKE ST NE	KNIGHT ROBERT & LACEY	1	0.63%	\$68.04
41-03-05-103-019	441 W LAKE ST NE	SCOTT JOANNE L TRUST	1	0.63%	\$68.04
41-03-05-103-020	441 W LAKE ST NE	SCOTT ROBERT E	1	0.63%	\$68.04
41-03-05-132-001	363 W LAKE ST NE	HANSEN PATRIC &	1	0.63%	\$68.04
41-03-05-132-002	363 W LAKE ST NE	TAYLOR EARL & CINDY	1	0.63%	\$68.04
41-03-05-132-003	363 W LAKE ST NE	ACKERMAN DANIEL	1	0.63%	\$68.04
41-03-05-132-004	363 W LAKE ST NE	WIERSMA DALE A & ILA G	1	0.63%	\$68.04
41-03-05-132-005	363 W LAKE ST NE	WIERSMA DALE A & ILA G	1	0.63%	\$68.04
41-03-05-132-006	363 W LAKE ST NE	WOLTERS MARY A	1	0.63%	\$68.04
41-03-05-132-007	363 W LAKE ST NE	FOR HIS GLORY HOLDINGS LLC	1	0.63%	\$68.04
41-03-05-132-008	363 W LAKE ST NE	FOR HIS GLORY HOLDINGS LLC	1	0.63%	\$68.04
41-03-05-132-009	363 W LAKE ST NE	KITSMILLER WENDY & MARK	1	0.63%	\$68.04
41-03-05-132-010	363 W LAKE ST NE	WEGENER MARK W & SUZANNE M	1	0.63%	\$68.04
41-03-05-132-011	363 W LAKE ST NE	WEGENER MARK W & SUZANNE M	1	0.63%	\$68.04
41-03-05-132-012	363 W LAKE ST NE	FULLER PAMELA M & KEENE R	1	0.63%	\$68.04
41-03-05-132-013	363 W LAKE ST NE	MORGAN CHARLES & MORGAN PATRICK CHA	1	0.63%	\$68.04
41-03-05-132-014	363 W LAKE ST NE	HOEK SCOTT & HOOK AMY	1	0.63%	\$68.04
41-03-05-132-015	363 W LAKE ST NE	YSKES JOSEPH & JANET	1	0.63%	\$68.04
41-03-05-132-016	363 W LAKE ST NE	YSKES JOSEPH	1	0.63%	\$68.04
41-03-05-132-017	363 W LAKE ST NE	PETERSON FAMILY TRUST	1	0.63%	\$68.04
41-03-05-132-018	363 W LAKE ST NE	RUTTER DAVID & MICHELE	1	0.63%	\$68.04
41-03-05-132-019	363 W LAKE ST NE	RIKKERS EDWARD D	1	0.63%	\$68.04
41-03-05-132-020	363 W LAKE ST NE	ROSKAMP RONALD J & SUSAN L	0.5	0.32%	\$34.02
41-03-05-132-021	363 W LAKE ST NE	JACK DONALD K & ANGELA R	0.5	0.32%	\$34.02
41-03-05-132-022	363 W LAKE ST NE	WIERENGA ROBERT D	0.5	0.32%	\$34.02
41-03-05-132-023	363 W LAKE ST NE	WURN JOHN & LORIE	0.5	0.32%	\$34.02
41-03-05-132-024	363 W LAKE ST NE	BRUGGEMA MARC T & MARY F	0.5	0.32%	\$34.02
41-03-05-132-025	363 W LAKE ST NE	BRUGGEAM MARC T & MARY F	0.5	0.32%	\$34.02
41-03-05-132-026	363 W LAKE ST NE	OLEJNICZAK THOMAS J	0.5	0.32%	\$34.02
41-03-05-132-027	363 W LAKE ST NE	HOFSTRA RONALD & JUDITH	0.5	0.32%	\$34.02
41-03-05-132-028	363 W LAKE ST NE	ENSING WILLIAM	0.5	0.32%	\$34.02
41-03-05-132-029	363 W LAKE ST NE	MOMBER TRUST	0.5	0.32%	\$34.02
41-03-05-132-030	363 W LAKE ST NE	BRUURSEMA EDWIN	0.5	0.32%	\$34.02
41-03-05-132-031	363 W LAKE ST NE	BRYANT JONAH & DIANE	0.5	0.32%	\$34.02
41-03-05-132-032	363 W LAKE ST NE	BRYANT JONAH & DIANE	0.5	0.32%	\$34.02
41-03-05-132-033	363 W LAKE ST NE	BECKETT BRIAN J	0.5	0.32%	\$34.02
41-03-05-132-034	363 W LAKE ST NE	BECKETT BRIAN	0.5	0.32%	\$34.02
41-03-05-132-035	363 W LAKE ST NE	WEDEKIND SUSAN	0.5	0.32%	\$34.02
41-03-05-132-036	363 W LAKE ST NE	KUIPER ISAAC R	0.5	0.32%	\$34.02
41-03-05-132-037	363 W LAKE ST NE	BRUURSEMA EDWIN & MICHELLE	0.5	0.32%	\$34.02
41-03-05-132-038	363 W LAKE ST NE	VINCENT JIM & BARBARA &	1	0.63%	\$68.04
41-03-05-132-039	363 W LAKE ST NE	MILLER GARRY	1	0.63%	\$68.04
41-03-05-132-040	363 W LAKE ST NE	MILLER GARRY & KATHLEEN TRUST	1	0.63%	\$68.04
41-03-05-132-041	363 W LAKE ST NE	FLYNN JAMES	1	0.63%	\$68.04
41-03-05-132-042	363 W LAKE ST NE	BAKER BONNIE J TRUST	1	0.63%	\$68.04
41-03-05-132-043	363 W LAKE ST NE	FLOWERS RICHARD & PAMELA	0.5	0.32%	\$34.02
41-03-05-132-044	363 W LAKE ST NE	VIGNA BRIAN & RACHEL J	0.5	0.32%	\$34.02
41-03-05-132-045	363 W LAKE ST NE	HOEKSEMA KURT & PHRENE	0.5	0.32%	\$34.02




41-03-05-132-046	363 W LAKE ST NE	CLOUD STEVEN N & COLLEEN J	0.5	0.32%	\$34.02
41-03-05-132-047	363 W LAKE ST NE	SCHELL DANIEL & REBECCA	0.5	0.32%	\$34.02
41-03-05-132-048	363 W LAKE ST NE	SCHELL DANIEL & REBECCA	0.5	0.32%	\$34.02
41-03-05-132-049	363 W LAKE ST NE	KONWINSKI LAURIE & SIMKINS WILLIAM	1	0.63%	\$68.04
41-03-05-132-050	363 W LAKE ST NE	LEWIS LYNN R	1	0.63%	\$68.04
41-03-05-132-051	363 W LAKE ST NE	HILLARY CHRISTOPHER & MELISSA R	1	0.63%	\$68.04
41-03-05-132-052	363 W LAKE ST NE	HILLARY CHRISTOPHER RYAN	1	0.63%	\$68.04
41-03-05-132-053	363 W LAKE ST NE	STURGELL MARY C	1	0.63%	\$68.04
41-03-05-132-054	363 W LAKE ST NE	BLETT SANDRA L & KOK SHANNON L	1	0.63%	\$68.04
41-03-05-132-055	363 W LAKE ST NE	TERVEEN ROBERT JR & RIGONI TONJA	0.5	0.32%	\$34.02
41-03-05-132-056	363 W LAKE ST NE	TERVEEN ROB & RIGONI TONYA	0.5	0.32%	\$34.02
41-03-05-132-057	363 W LAKE ST NE	WICKSALL ANTHONY & STEPHANIE	0.5	0.32%	\$34.02
41-03-05-132-058	363 W LAKE ST NE	JOSH AND ROSEMARY TRUST	0.5	0.32%	\$34.02
41-03-05-132-059	363 W LAKE ST NE	JOSH AND ROSEMARY TRUST	0.5	0.32%	\$34.02
41-03-05-132-060	363 W LAKE ST NE	JOSH AND ROSEMARY TRUST	0.5	0.32%	\$34.02
41-03-05-132-061	363 W LAKE ST NE	KAMPS HOWARD A TRUST &	0.5	0.32%	\$34.02
41-03-05-132-062	363 W LAKE ST NE	KAMPS HOWARD A TRUST &	0.5	0.32%	\$34.02
41-03-05-132-063	363 W LAKE ST NE	HUBERTS JIM	0.5	0.32%	\$34.02
41-03-05-132-064	363 W LAKE ST NE	KREMERS WESLEY D & MARY A	0.5	0.32%	\$34.02
41-03-05-132-065	363 W LAKE ST NE	KREMERS WESLEY D & MARY A	0.5	0.32%	\$34.02
41-03-05-132-066	363 W LAKE ST NE	KREMERS WESLEY D & MARY A	0.5	0.32%	\$34.02
41-03-05-132-067	363 W LAKE ST NE	CASTILLO ASHLEY	0.5	0.32%	\$34.02
41-03-05-132-068	363 W LAKE ST NE	BOURDON PATRICIA	0.5	0.32%	\$34.02
41-03-05-132-069	363 W LAKE ST NE	HANKINS ROBERT T & MELISSA S	0.5	0.32%	\$34.02
41-03-05-132-070	363 W LAKE ST NE	DOMIER REBECCA M	0.5	0.32%	\$34.02
41-03-05-132-071	363 W LAKE ST NE	DUNSON ZACHARY & SHYLA	0.5	0.32%	\$34.02
41-03-05-132-072	363 W LAKE ST NE	LEAKE VIRGINIA A	0.5	0.32%	\$34.02
41-03-05-132-073	363 W LAKE ST NE	LEAKE VIRGINIA A	0.5	0.32%	\$34.02
41-03-05-132-074	363 W LAKE ST NE	HEIMLER MARIAN	0.5	0.32%	\$34.02
41-03-05-132-075	363 W LAKE ST NE	PARKER KENDRA	0.5	0.32%	\$34.02
41-03-05-132-076	363 W LAKE ST NE	MAYER MACKENZIE T	0.5	0.32%	\$34.02
41-03-05-132-077	363 W LAKE ST NE	NEDERHOOD TOM & MONICA &	0.5	0.32%	\$34.02
41-03-05-132-078	363 W LAKE ST NE	PIZARRO DARLENE	0.5	0.32%	\$34.02
41-03-05-132-079	363 W LAKE ST NE	PIZARRO DARLENE	0.5	0.32%	\$34.02
41-03-05-132-080	363 W LAKE ST NE	FRITZ FAMILY TRUST	0.5	0.32%	\$34.02
41-03-05-132-081	363 W LAKE ST NE	SCOTT WILLIAM & SCOTT DALE	0.5	0.32%	\$34.02
41-03-05-132-082	363 W LAKE ST NE	WAGSTAFF RICHARD J	0.5	0.32%	\$34.02
41-03-05-132-083	363 W LAKE ST NE	RODRIGUEZ CARLOS	0.5	0.32%	\$34.02
41-03-05-132-084	363 W LAKE ST NE	GORDON MICHAEL A	0.5	0.32%	\$34.02
41-03-05-132-085	363 W LAKE ST NE	COOPER EDWARD T & DEBRAH	0.5	0.32%	\$34.02
41-03-05-132-086	363 W LAKE ST NE	ROORDA MICHAEL & ANNETTE C	0.5	0.32%	\$34.02
41-03-05-132-087	363 W LAKE ST NE	STEVENSON KEVIN	0.5	0.32%	\$34.02
41-03-05-132-088	363 W LAKE ST NE	BARKSDALE BRIAN J	0.5	0.32%	\$34.02
41-03-05-132-089	363 W LAKE ST NE	BARKSDALE BRIAN J	0.5	0.32%	\$34.02
41-03-05-132-090	363 W LAKE ST NE	BASTIC TIMOTHY A & JANICE M	0.5	0.32%	\$34.02
41-03-05-132-091	363 W LAKE ST NE	BASTIC TIMOTHY A & JANICE M	0.5	0.32%	\$34.02
41-03-05-132-092	363 W LAKE ST NE	HAZELTON MICHELLE & CHRISTOPHER	0.5	0.32%	\$34.02
41-03-05-132-093	363 W LAKE ST NE	SCHOLTENS MARK & JULIA	0.5	0.32%	\$34.02
41-03-05-132-094	363 W LAKE ST NE	WILLIAMS CRAIG & PATTY	0.5	0.32%	\$34.02
41-03-05-132-095	363 W LAKE ST NE	NEUMANN JASON M & JULIE L	0.5	0.32%	\$34.02
41-03-05-132-096	363 W LAKE ST NE	NEUMANN JASON & JULIE	0.5	0.32%	\$34.02
41-03-05-132-097	363 W LAKE ST NE	ROSENZWEIG JASON & HEATHER	0.5	0.32%	\$34.02
41-03-05-132-098	363 W LAKE ST NE	ROSENZWEIG JASON & HEATHER	0.5	0.32%	\$34.02
41-03-05-132-099	363 W LAKE ST NE	ARNTZ MARILEE	0.5	0.32%	\$34.02
41-03-05-132-100	363 W LAKE ST NE	WITTENBACH KIMBERLY S TRUST	0.5	0.32%	\$34.02
41-03-05-132-101	363 W LAKE ST NE	WITTENBACH KIMBERLY S	0.5	0.32%	\$34.02
41-03-05-132-102	363 W LAKE ST NE	WITTENBACH KIMBERLY TRUST	0.5	0.32%	\$34.02
41-03-05-132-103	363 W LAKE ST NE	WITTENBACH KIMBERLY TRUST	0.5	0.32%	\$34.02
41-03-05-132-104	363 W LAKE ST NE	HOWLETT JEFFREY W &	0.5	0.32%	\$34.02
41-03-05-132-105	363 W LAKE ST NE	BEYERLEIN TRUST	0.5	0.32%	\$34.02
41-03-05-132-106	363 W LAKE ST NE	HAWLEY KRISTI	0.5	0.32%	\$34.02
41-03-05-132-107	363 W LAKE ST NE	HAWLEY KRISTI	0.5	0.32%	\$34.02
41-03-05-132-108	363 W LAKE ST NE	MILLER CRAIG M & MELISSA	0.5	0.32%	\$34.02
41-03-05-132-109	363 W LAKE ST NE	ROEDER CHRISTINA	0.5	0.32%	\$34.02

41-03-05-132-110	363 W LAKE ST NE	ROEDER CHRISTINA	0.5	0.32%	\$34.02
41-03-05-132-111	363 W LAKE ST NE	GROOTERS SHANNON & RONALD	0.5	0.32%	\$34.02
41-03-05-132-112	363 W LAKE ST NE	WILKINS MARGARET & DAVID	0.5	0.32%	\$34.02
41-03-05-132-113	363 W LAKE ST NE	VANDYKEN GARY & AMY	0.5	0.32%	\$34.02
41-03-05-132-114	363 W LAKE ST NE	SMITH JACQUELINE	0.5	0.32%	\$34.02
41-03-05-132-115	363 W LAKE ST NE	NETEMEYER SANDRA	0.5	0.32%	\$34.02
41-03-05-132-116	363 W LAKE ST NE	NETEMEYER SANDRA	0.5	0.32%	\$34.02
41-03-05-132-117	363 W LAKE ST NE	ROBACH JOHN & KRISTINE	0.5	0.32%	\$34.02
41-03-05-132-118	363 W LAKE ST NE	SLOMP JACKI L	0.5	0.32%	\$34.02
41-03-05-132-119	363 W LAKE ST NE	GALE ERIC	0.5	0.32%	\$34.02
41-03-05-132-120	363 W LAKE ST NE	KOK SHANNON & ROBERT L	0.5	0.32%	\$34.02
41-03-05-132-121	363 W LAKE ST NE	ROTTMAN KENT & ELIZABETH	0.5	0.32%	\$34.02
41-03-05-132-122	363 W LAKE ST NE	ROTTMAN KENT A	0.5	0.32%	\$34.02
41-03-05-132-123	363 W LAKE ST NE	MICHAEL JAMMIE D	0.5	0.32%	\$34.02
41-03-05-132-124	363 W LAKE ST NE	MICHAEL JAMMIE D	0.5	0.32%	\$34.02
41-03-05-132-125	363 W LAKE ST NE	STEELE TONI & WILLIAM	0.5	0.32%	\$34.02
41-03-05-132-126	363 W LAKE ST NE	WARD BROCK & ELIZABETH	0.5	0.32%	\$34.02
41-03-05-132-127	363 W LAKE ST NE	LUSBY CHERYL & TERRY	0.5	0.32%	\$34.02
41-03-05-132-128	363 W LAKE ST NE	SCOTT CHRISTOPHER & KERRI	0.5	0.32%	\$34.02
41-03-05-132-129	363 W LAKE ST NE	BUNCE BRENT L & NANCY J	0.5	0.32%	\$34.02
41-03-05-132-130	363 W LAKE ST NE	BUNCE TRUST	0.5	0.32%	\$34.02
41-03-05-132-131	363 W LAKE ST NE	PETTEE CAROLYN D & MICHAEL G	0.5	0.32%	\$34.02
41-03-05-132-132	363 W LAKE ST NE	MARSCHALL THOMAS & MICHELE	0.5	0.32%	\$34.02
41-03-05-132-133	363 W LAKE ST NE	WARNER TODD & TRACY	0.5	0.32%	\$34.02
41-03-05-132-134	363 W LAKE ST NE	DIGIOVANNA BRYAN & LISA	0.5	0.32%	\$34.02
41-03-05-132-135	363 W LAKE ST NE	DEGROOT TOMMY & SHARREL A TRUST	0.5	0.32%	\$34.02
41-03-05-132-136	363 W LAKE ST NE	DEGROOT TOMMY & SHARREL A TRUST	0.5	0.32%	\$34.02
41-03-05-132-137	363 W LAKE ST NE	BIGLER TODD & TONYA & BIGLER ALEXIS	0.5	0.32%	\$34.02
41-03-05-132-138	363 W LAKE ST NE	BIGLER TODD & TONYA & BIGLER ALEXIS	0.5	0.32%	\$34.02
41-03-05-132-139	363 W LAKE ST NE	COOK BRENDA J & HAMELINCK KRISTEN	0.5	0.32%	\$34.02
41-03-05-132-140	363 W LAKE ST NE	COOK BRENDA J & HAMELINCK KRISTEN	0.5	0.32%	\$34.02
41-03-05-132-141	363 W LAKE ST NE	TJEMMES JURGEN & KENDRA	0.5	0.32%	\$34.02
41-03-06-200-009	5555 22 MILE RD NE	BACZEWSKI MARTHA J &	1	0.63%	\$68.04
TOTAL			158	1.00	\$10,750.00

Filed in my office with other papers pertaining to the within mentioned lake level.


Dated at Grand Rapids, Michigan this 22nd day of August, 2023.

  
Kenneth Yonker

Kent County Drain Commissioner, delegated authority of Sand Lake -Lake Level for Kent County

Filed in my office with other papers pertaining to the within mentioned lake level.

Dated at Staton, Michigan this 22nd day of August, 2023.

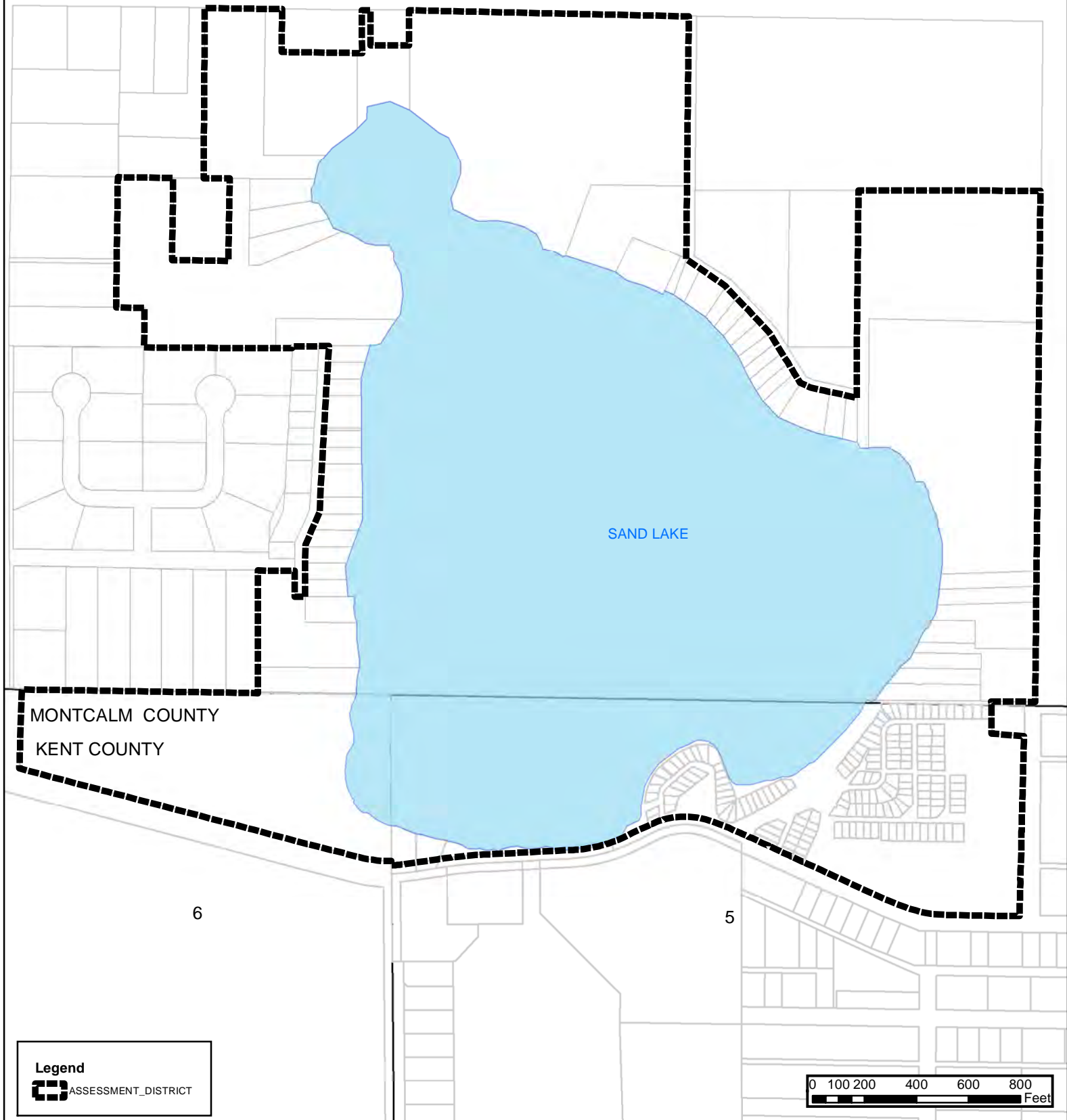
  
Todd Sattler

Montcalm County Drain Commissioner delegated authority of Sand Lake -Lake Level for Montcalm County



# SAND LAKE - LAKE LEVEL ASSESSMENT DISTRICT

Sections 5 & 6, T.10N., R.10W., Nelson Township, Kent County, Michigan  
Section 32, T.11N., R.10W., Pierson Township, Montcalm County, Michigan



KENNETH YONKER,  
KENT COUNTY DRAIN COMMISSIONER

AEL - 3.14.23



Kent County, MI makes no warranty, expressed or implied, regarding the accuracy, completeness or usefulness of information presented. Users of this information assume all liability for its fitness for a particular use.