PENNY CREEK AND NO. 114 DRAIN
MONTCALM COUNTY, MICHIGAN

MONTCALM COUNTY DRAIN COMMISSIONER - SANDY RAINES

PENNY CREEK AND NO. 114 DRAIN

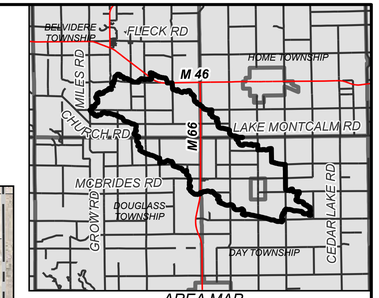

AREA MAP
NOT TO SCALE

N

0 500 1,000 2,000 FEET

LEGEND

- DRAINAGE DISTRICT BOUNDARY
- APPROXIMATE OPEN DRAIN LOCATION
- APPROXIMATE TILE DRAIN LOCATION
- OTHER DRAINS
- OTHER WATERCOURSES
- STATE ROADS
- COUNTY ROADS
- LOCAL ROADS
- RAILROAD
- MUNICIPALITY BOUNDARY
- COUNTY BOUNDARY

DRAINAGE DISTRICT BREAKDOWN

PROPERTY OWNERS ASSESSABLE ACREAGE

BELVIDERE TOWNSHIP	3,934.93 AC.
DAY TOWNSHIP	4,518.92 AC.
DOUGLASS TOWNSHIP	1,507.93 AC.
HOME TOWNSHIP	464.07 AC.
VILLAGE OF MCBRIDE	248.14 AC.

TOTAL ACREAGE IN DISTRICT 10,673.99 AC.

LENGTH OF DRAIN
PENNY CREEK AND NO. 114 DRAIN 61,747 FT.

PLF		DAY OF REVIEW OF APPORTIONMENTS	04/24/2018
BY	MARK	REVISIONS	DATE

THE WORK REPRESENTED BY THIS DRAWING WAS DESIGNED BY THE ENGINEER FOR THIS SPECIFIC APPLICATION AND SPECIFIC LOCATION DESCRIBED HEREON IN ACCORDANCE WITH THE CONDITIONS PREVALENT AT THE TIME THE DESIGN WAS DONE. THE ENGINEER DOES NOT GUARANTEE AND WILL NOT BE LIABLE FOR ANY OTHER LOCATION, CONDITION, DESIGN OR PURPOSE.

PENNY CREEK AND NO. 114 DRAIN
MONTCALM COUNTY, MICHIGAN

DRAINAGE DISTRICT MAP

75 YEARS Spicer group
ST. JOHN'S OFFICE
1400 Zeeb Drive
St. Johns, MI 48879
Tel. 989-224-2355
www.SpicerGroup.com

DE. BY: MKT CH. BY: MKT
DR. BY: MKT APP. BY: PLF
PROJECT NO. 123600SG2016

STDS.
DATE SEPTEMBER 2019
SCALE 1"=1,475'
SHEET 1 OF 1
FILE NO. -
DR 1

PATH: C:\USERS\MITCH THELEN\ONEDRIVE - SPICER GROUP, INC\DOCUMENTS\COUNTY_GIS\MONTCALM_COUNTY\MONTCALM\DRAINS.APRX, PRINTED ON: 9/18/2019, BY: MITCH THELEN

PENNY CREEK AND NO. 114 DRAIN
MONTCALM COUNTY, MICHIGAN

MONTCALM COUNTY DRAIN COMMISSIONER - SANDY RAINES

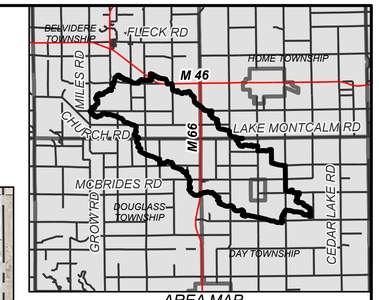

AREA MAP
NOT TO SCALE

N

0 500 1,000 2,000 FEET

LEGEND

- DRAINAGE DISTRICT BOUNDARY
- APPROXIMATE OPEN DRAIN LOCATION
- APPROXIMATE TILE DRAIN LOCATION
- OTHER DRAINS
- OTHER WATERCOURSES
- STATE ROADS
- COUNTY ROADS
- LOCAL ROADS
- RAILROAD
- MUNICIPALITY BOUNDARY
- COUNTY BOUNDARY

DRAINAGE DISTRICT BREAKDOWN

PROPERTY OWNERS ASSESSABLE ACREAGE

BELVIDERE TOWNSHIP	3,934.93 AC.
DAY TOWNSHIP	4,518.92 AC.
DOUGLASS TOWNSHIP	1,507.93 AC.
HOME TOWNSHIP	464.07 AC.
VILLAGE OF MCBRIDE	248.14 AC.
TOTAL ACREAGE IN DISTRICT	10,673.99 AC.
LENGTH OF DRAIN	
PENNY CREEK AND NO. 114 DRAIN	61,747 FT.

BY	MARK	REVISIONS	DATE
PLF		DAY OF REVIEW OF APPORTIONMENTS	04/24/2018

THE WORK REPRESENTED BY THIS DRAWING WAS DESIGNED BY THE ENGINEER FOR THIS SPECIFIC APPLICATION AND SPECIFIC LOCATION DESCRIBED HEREON IN ACCORDANCE WITH THE CONDITIONS PREVALENT AT THE TIME THE DESIGN WAS DONE. THE ENGINEER DOES NOT GUARANTEE AND WILL NOT BE LIABLE FOR ANY OTHER LOCATION, CONDITION, DESIGN OR PURPOSE.

PENNY CREEK AND NO. 114 DRAIN
MONTCALM COUNTY, MICHIGAN

DRAINAGE DISTRICT MAP

75 YEARS Spicer group
ST. JOHN'S OFFICE
1400 Zeeb Drive
St. Johns, MI 48879
Tel. 989-224-2355
www.SpicerGroup.com

DE. BY: MKT CH. BY: MKT
DR. BY: MKT APP. BY: PLF
PROJECT NO. 123600SG2016
STDS.
SHEET 1 OF 1
DR 1
DATE SEPTEMBER 2019
SCALE 1"=1,475
FILE NO. -

PATH: C:\USERS\MITCH THIELEN\ONEDRIVE - SPICER GROUP, INC\DOCUMENTS\COUNTY_GIS\MONTCALM_COUNTY\MONTCALM\DRAINS_APRX, PRINTED ON: 9/18/2019, BY: MITCH THIELEN

PENNY CREEK AND NO. 114 DRAIN
MONTCALM COUNTY, MICHIGAN

MONTCALM COUNTY DRAIN COMMISSIONER - SANDY RAINES

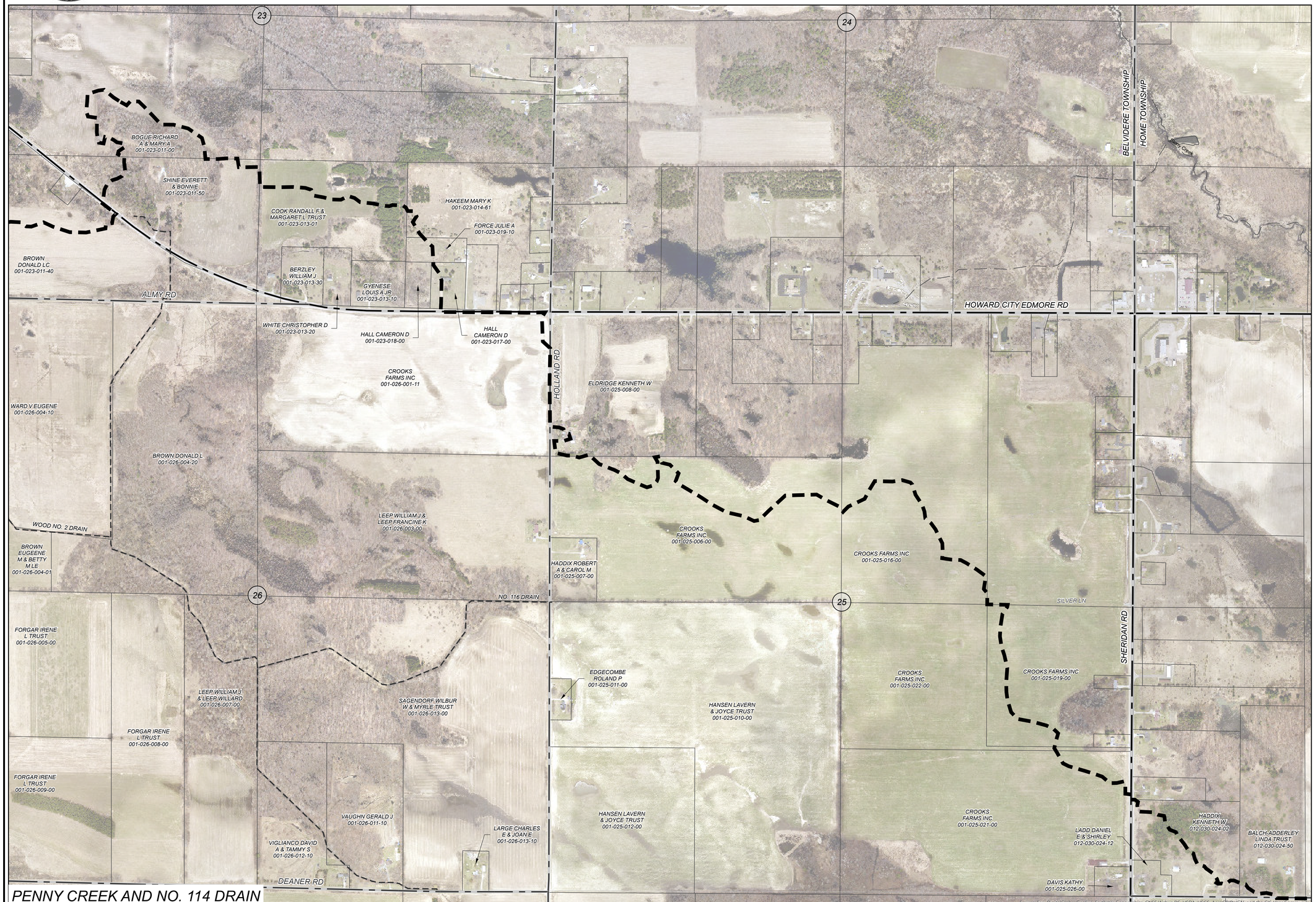

PENNY CREEK AND NO. 114 DRAIN

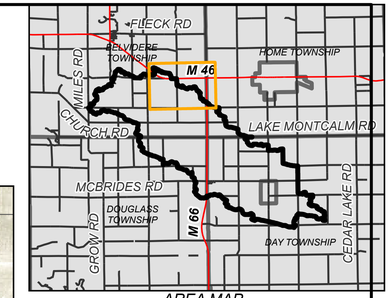

AREA MAP
NOT TO SCALE

N

0 195 390 780 FEET

LEGEND

- DRAINAGE DISTRICT BOUNDARY
- APPROXIMATE OPEN DRAIN LOCATION
- APPROXIMATE TILE DRAIN LOCATION
- OTHER DRAINS
- OTHER WATERCOURSES
- STATE ROADS
- COUNTY ROADS
- LOCAL ROADS
- RAILROAD
- MUNICIPALITY BOUNDARY
- COUNTY BOUNDARY

DRAINAGE DISTRICT BREAKDOWN

PROPERTY OWNERS ASSESSABLE ACREAGE

BELVIDERE TOWNSHIP	3,934.93 AC.
DAY TOWNSHIP	4,518.92 AC.
DOUGLASS TOWNSHIP	1,507.93 AC.
HOME TOWNSHIP	464.07 AC.
VILLAGE OF MCBRIDE	248.14 AC.

TOTAL ACREAGE IN DISTRICT 10,673.99 AC.

LENGTH OF DRAIN
PENNY CREEK AND NO. 114 DRAIN 61,747 FT.

PLF		DAY OF REVIEW OF APPORTIONMENTS	04/24/2018
BY	MARK	REVISIONS	DATE

THE WORK REPRESENTED BY THIS DRAWING WAS DESIGNED BY THE ENGINEER FOR THIS SPECIFIC APPLICATION AND SPECIFIC LOCATION DESCRIBED HEREON IN ACCORDANCE WITH THE CONDITIONS PREVALENT AT THE TIME THE DESIGN WAS DONE. THE ENGINEER DOES NOT GUARANTEE AND WILL NOT BE LIABLE FOR ANY OTHER LOCATION, CONDITION, DESIGN OR PURPOSE.

PENNY CREEK AND NO. 114 DRAIN
MONTCALM COUNTY, MICHIGAN

DRAINAGE DISTRICT MAP

75 YEARS Spicer group
ST. JOHN'S OFFICE
1400 Zeeb Drive
St. Johns, MI 48879
Tel. 989-224-2355
www.SpicerGroup.com

DE. BY: MKT CH. BY: MKT		PROJECT NO. 123600SG2016
DR. BY: MKT APP. BY: PLF		
STDS.	SHEET 1 OF 14	DR 1
DATE SEPTEMBER 2019	FILE NO. -	
SCALE 1"=400'		

PATH: C:\USERS\MITCH THELEN\ONEDRIVE - SPICER GROUP, INC\DOCUMENTS\COUNTY_GIS\MONTCALM_COUNTY\MONTCALM\DDDRAWS.APRX, PRINTED ON: 9/18/2019, BY: MITCH THELEN

PENNY CREEK AND NO. 114 DRAIN
MONTCALM COUNTY, MICHIGAN

MONTCALM COUNTY DRAIN COMMISSIONER - SANDY RAINES

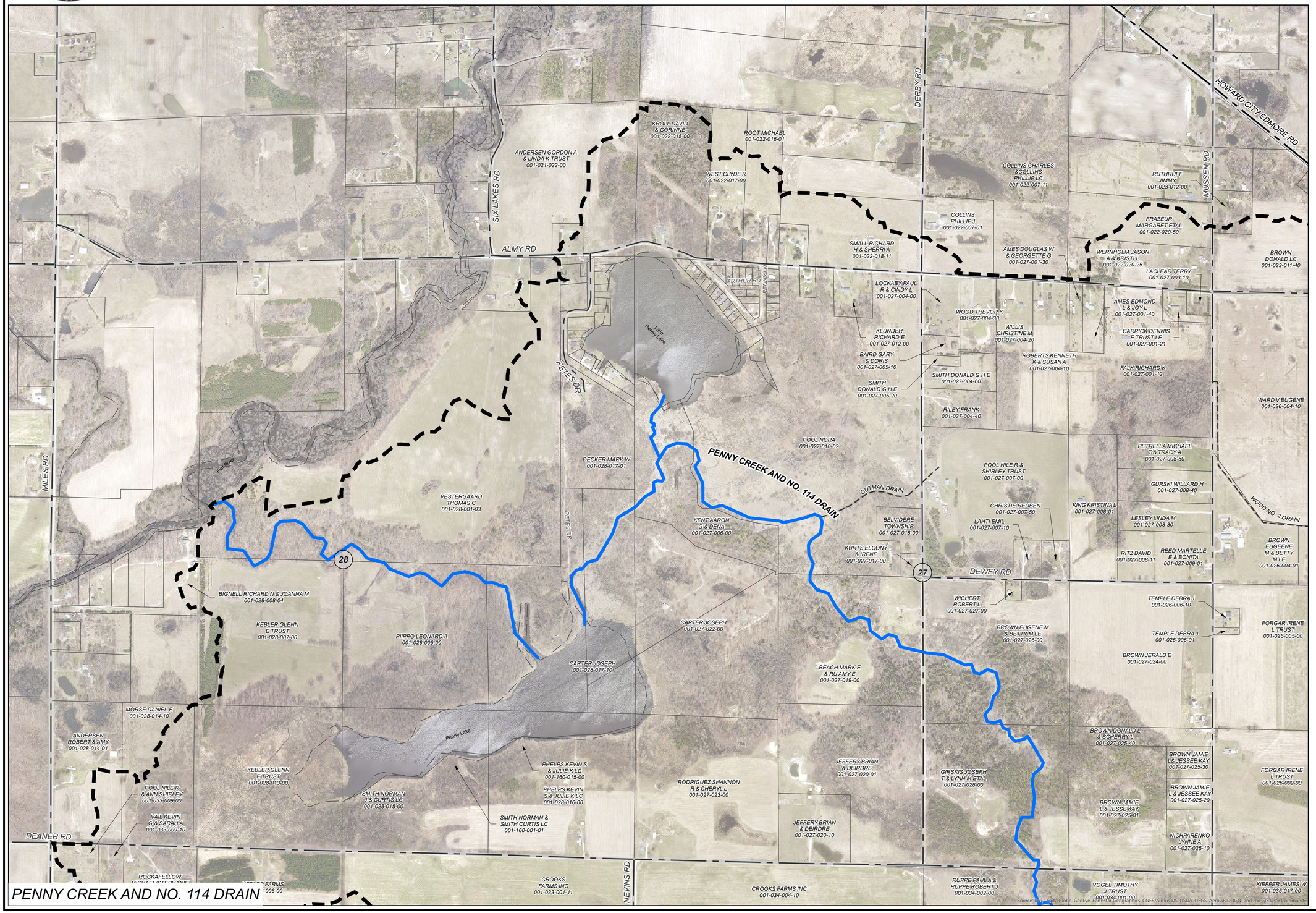

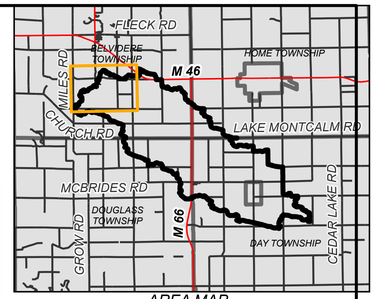

AREA MAP
NOT TO SCALE

N

0 195 390 780 FEET

LEGEND

- DRAINAGE DISTRICT BOUNDARY
- APPROXIMATE OPEN DRAIN LOCATION
- APPROXIMATE TILE DRAIN LOCATION
- OTHER DRAINS
- OTHER WATERCOURSES
- STATE ROADS
- COUNTY ROADS
- LOCAL ROADS
- RAILROAD
- MUNICIPALITY BOUNDARY
- COUNTY BOUNDARY

DRAINAGE DISTRICT BREAKDOWN

PROPERTY OWNERS ASSESSABLE ACREAGE

BELVIDERE TOWNSHIP	3,934.93 AC.
DAY TOWNSHIP	4,518.92 AC.
DOUGLASS TOWNSHIP	1,507.93 AC.
HOME TOWNSHIP	464.07 AC.
VILLAGE OF MCBRIDE	248.14 AC.
TOTAL ACREAGE IN DISTRICT	10,673.99 AC.
LENGTH OF DRAIN	
PENNY CREEK AND NO. 114 DRAIN	61,747 FT.

PLF		DAY OF REVIEW OF APPORTIONMENTS	04/24/2018
BY	MARK	REVISIONS	DATE

THE WORK REPRESENTED BY THIS DRAWING WAS DESIGNED BY THE ENGINEER FOR THIS SPECIFIC APPLICATION AND SPECIFIC LOCATION DESCRIBED HEREON IN ACCORDANCE WITH THE CONDITIONS PREVALENT AT THE TIME THE DESIGN WAS DONE. THE ENGINEER DOES NOT GUARANTEE AND WILL NOT BE LIABLE FOR ANY OTHER LOCATION, CONDITION, DESIGN OR PURPOSE.

PENNY CREEK AND NO. 114 DRAIN
MONTCALM COUNTY, MICHIGAN

DRAINAGE DISTRICT MAP

75 YEARS Spicer group

ST. JOHN'S OFFICE
1400 Zeeb Drive
St. Johns, MI 48879
Tel. 989-224-2355
www.SpicerGroup.com

DE. BY: MKT	CH. BY: MKT	PROJECT NO.	
DR. BY: MKT	APP. BY: PLF	123600SG2016	
STDS.	SHEET 2 OF 14		DR 2
DATE SEPTEMBER 2019	FILE NO.		
SCALE 1"=400'	-		

PATH: C:\USERS\MITCH THELEN\ONEDRIVE - SPICER GROUP, INC\DOCUMENTS\COUNTY_GIS\MONTCALM_COUNTY\MONTCALM\DRAINMAPS.APRX, PRINTED ON: 9/18/2019, BY: MITCH THELEN

PENNY CREEK AND NO. 114 DRAIN
MONTCALM COUNTY, MICHIGAN

MONTCALM COUNTY DRAIN COMMISSIONER - SANDY RAINES

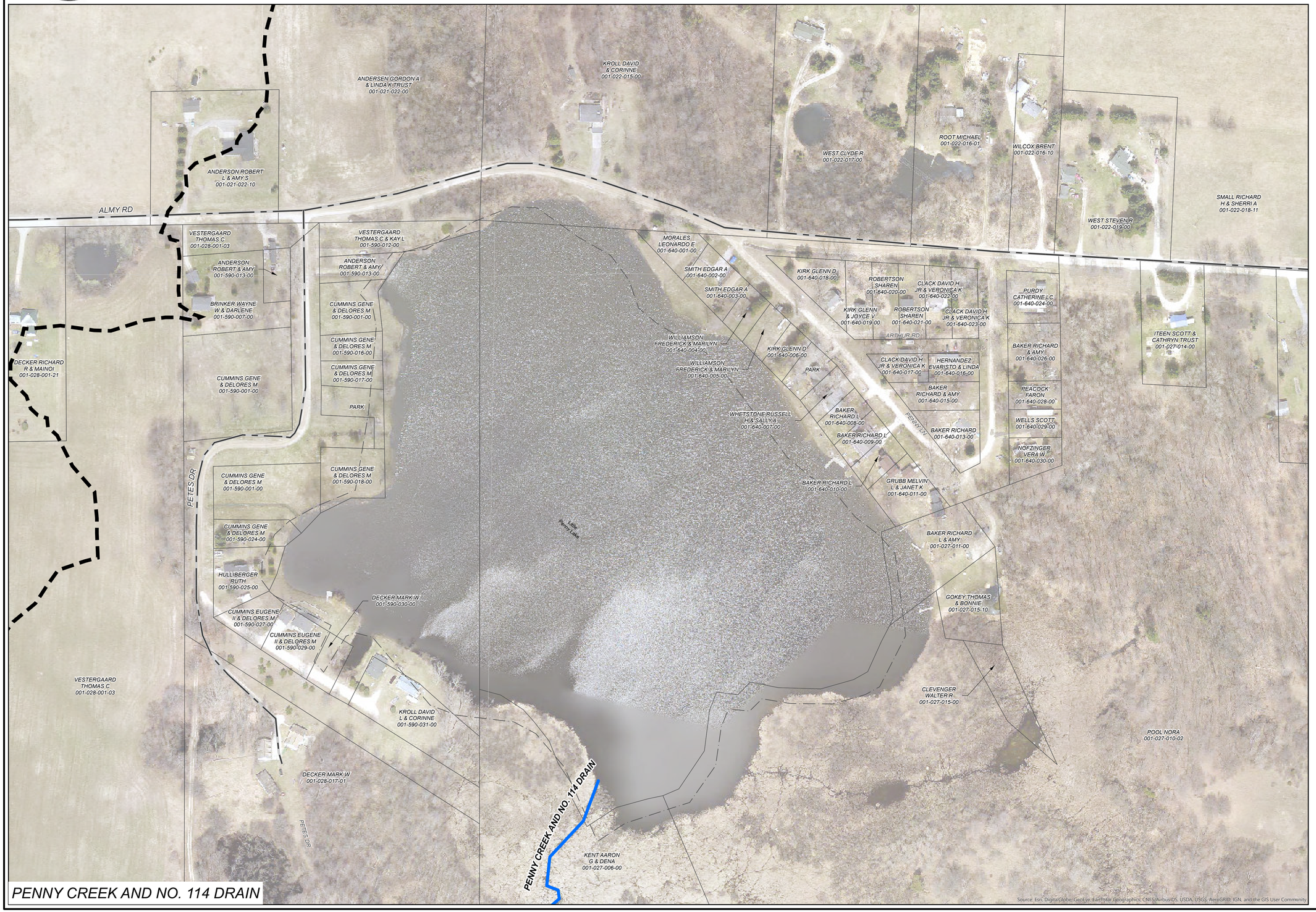

PENNY CREEK AND NO. 114 DRAIN

Source: Esri, DigitalGlobe, GeoEye, Earthstar Geographics, CNES/Airbus DS, USDA, USGS, AeroGRID, IGN, and the GIS User Community

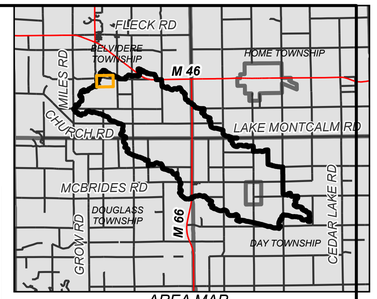

AREA MAP
NOT TO SCALE

N

0 45 90 180 FEET

LEGEND

- DRAINAGE DISTRICT BOUNDARY
- APPROXIMATE OPEN DRAIN LOCATION
- APPROXIMATE TILE DRAIN LOCATION
- OTHER DRAINS
- OTHER WATERCOURSES
- STATE ROADS
- COUNTY ROADS
- LOCAL ROADS
- RAILROAD
- MUNICIPALITY BOUNDARY
- COUNTY BOUNDARY

DRAINAGE DISTRICT BREAKDOWN

PROPERTY OWNERS ASSESSABLE ACREAGE

BELVIDERE TOWNSHIP	3,934.93 AC.
DAY TOWNSHIP	4,518.92 AC.
DOUGLASS TOWNSHIP	1,507.93 AC.
HOME TOWNSHIP	464.07 AC.
VILLAGE OF MCBRIDE	248.14 AC.

TOTAL ACREAGE IN DISTRICT 10,673.99 AC.

LENGTH OF DRAIN
PENNY CREEK AND NO. 114 DRAIN 61,747 FT.

BY	MARK	REVISIONS	DATE
PLF		DAY OF REVIEW OF APPORTIONMENTS	04/24/2018

THE WORK REPRESENTED BY THIS DRAWING WAS DESIGNED BY THE ENGINEER FOR THIS SPECIFIC APPLICATION AND SPECIFIC LOCATION DESCRIBED HEREON IN ACCORDANCE WITH THE CONDITIONS PREVALENT AT THE TIME THE DESIGN WAS DONE. THE ENGINEER DOES NOT GUARANTEE AND WILL NOT BE LIABLE FOR ANY OTHER LOCATION, CONDITION, DESIGN OR PURPOSE.

PENNY CREEK AND NO. 114 DRAIN
MONTCALM COUNTY, MICHIGAN

DRAINAGE DISTRICT MAP

75 YEARS Spicer group
ST. JOHN'S OFFICE
1400 Zeeb Drive
St. Johns, MI 48879
Tel. 989-224-2355
www.SpicerGroup.com

DE. BY: MKT CH. BY: MKT
DR. BY: MKT APP. BY: PLF
PROJECT NO. 123600SG2016

STDS.

DATE SEPTEMBER 2019 SHEET 3 OF 14 DR 3
SCALE 1"=100' FILE NO. -

PATH: C:\USERS\MITCH.THELEN\ONEDRIVE - SPICER GROUP, INC\DOCUMENTS\COUNTY_DS\MONTCALM_COUNTY\MONTCALM\DORMAPS_APRX, PRINTED ON: 9/19/2019, BY: MITCH.THELEN

PENNY CREEK AND NO. 114 DRAIN
MONTCALM COUNTY, MICHIGAN

MONTCALM COUNTY DRAIN COMMISSIONER - SANDY RAINES

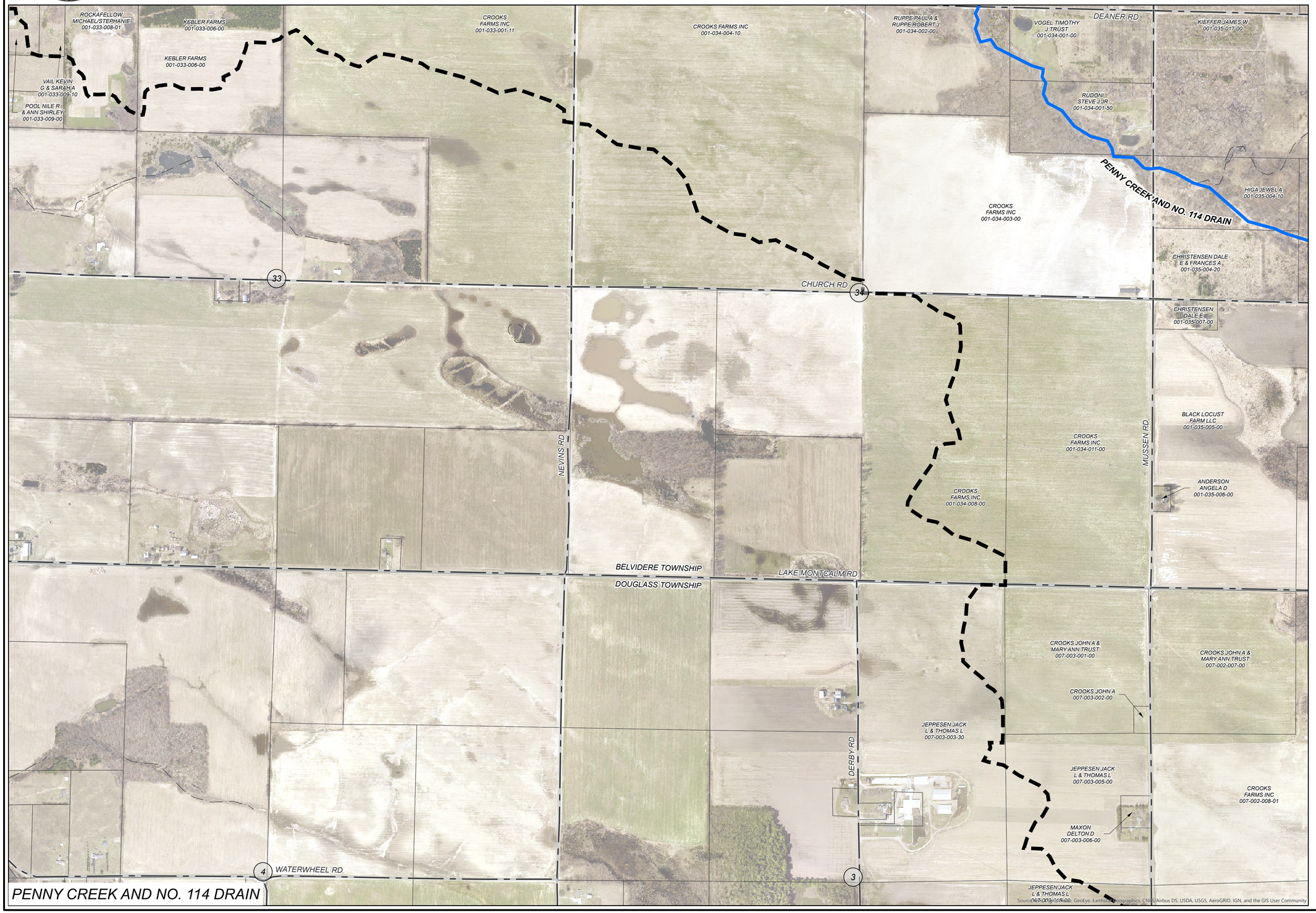

PENNY CREEK AND NO. 114 DRAIN

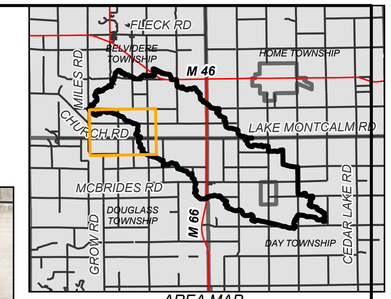

AREA MAP
NOT TO SCALE

N

0 195 390 780 FEET

LEGEND

- DRAINAGE DISTRICT BOUNDARY
- APPROXIMATE OPEN DRAIN LOCATION
- APPROXIMATE TILE DRAIN LOCATION
- OTHER DRAINS
- OTHER WATERCOURSES
- STATE ROADS
- COUNTY ROADS
- LOCAL ROADS
- RAILROAD
- MUNICIPALITY BOUNDARY
- COUNTY BOUNDARY

DRAINAGE DISTRICT BREAKDOWN

PROPERTY OWNERS ASSESSABLE ACREAGE

BELVIDERE TOWNSHIP	3,934.93 AC.
DAY TOWNSHIP	4,518.92 AC.
DOUGLASS TOWNSHIP	1,507.93 AC.
HOME TOWNSHIP	464.07 AC.
VILLAGE OF MCBRIDE	248.14 AC.
TOTAL ACREAGE IN DISTRICT	10,673.99 AC.
LENGTH OF DRAIN	
PENNY CREEK AND NO. 114 DRAIN	61,747 FT.

BY	MARK	REVISIONS	DATE
PLF		DAY OF REVIEW OF APPORTIONMENTS	04/24/2018

THE WORK REPRESENTED BY THIS DRAWING WAS DESIGNED BY THE ENGINEER FOR THIS SPECIFIC APPLICATION AND SPECIFIC LOCATION DESCRIBED HEREON IN ACCORDANCE WITH THE CONDITIONS PREVALENT AT THE TIME THE DESIGN WAS DONE. THE ENGINEER DOES NOT GUARANTEE AND WILL NOT BE LIABLE FOR ANY OTHER LOCATION, CONDITION, DESIGN OR PURPOSE.

PENNY CREEK AND NO. 114 DRAIN
MONTCALM COUNTY, MICHIGAN

DRAINAGE DISTRICT MAP

75 YEARS Spicer group
ST. JOHN'S OFFICE
1400 Zeeb Drive
St. Johns, MI 48879
Tel. 989-224-2355
www.SpicerGroup.com

DE. BY: MKT CH. BY: MKT
DR. BY: MKT APP. BY: PLF
PROJECT NO. 123600SG2016

STDS.
DATE SEPTEMBER 2019
SCALE 1"=400'
SHEET 4 OF 14
FILE NO. -
DR 4

PATH: C:\USERS\MITCH THELEN\ONEDRIVE - SPICER GROUP, INC\DOCUMENTS\COUNTY_GIS\MONTCALM_COUNTY\MONTCALM\DDRAWS.APRX, PRINTED ON: 9/19/2018, BY: MITCH THELEN

PENNY CREEK AND NO. 114 DRAIN
MONTCALM COUNTY, MICHIGAN

MONTCALM COUNTY DRAIN COMMISSIONER - SANDY RAINES

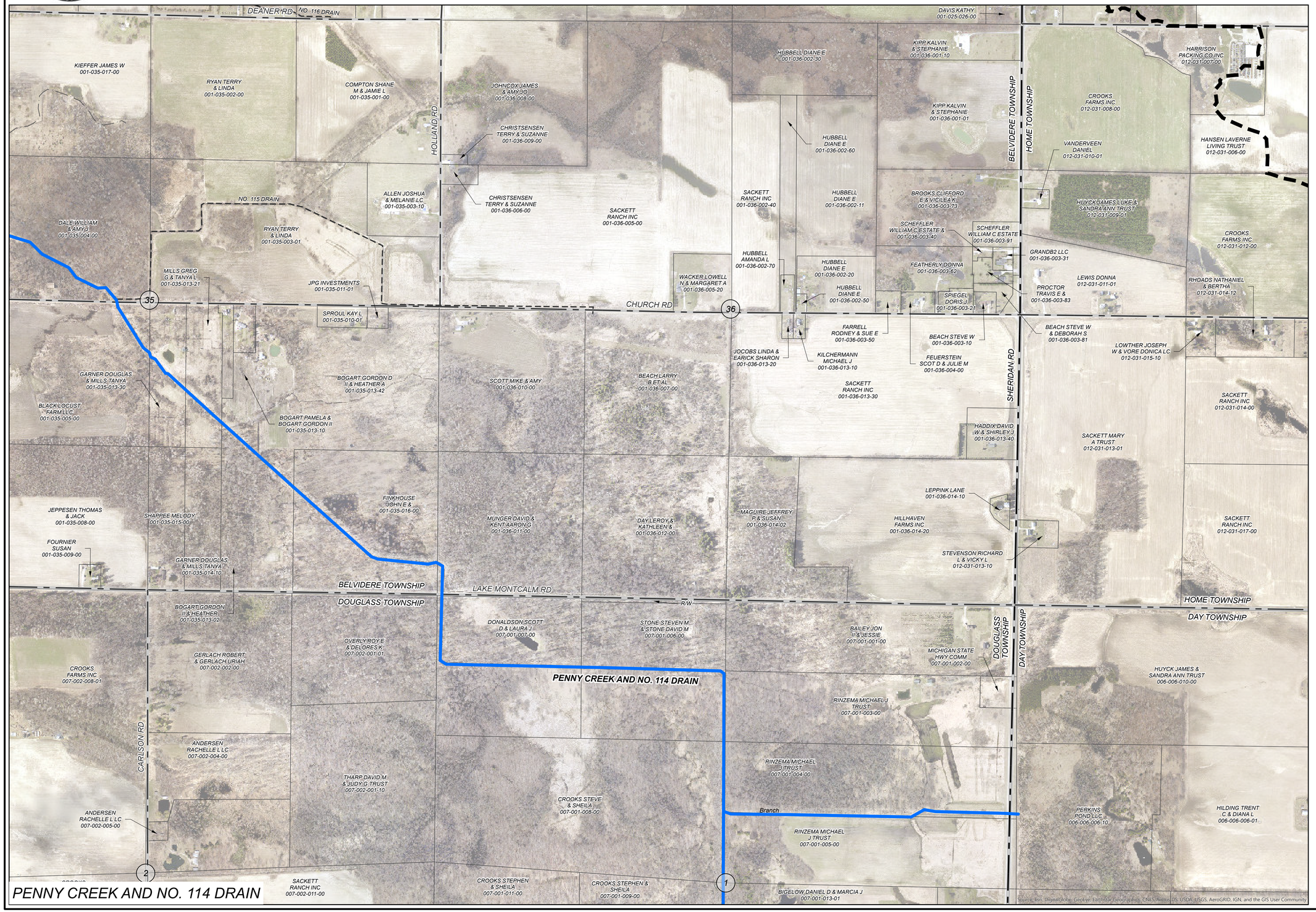

PENNY CREEK AND NO. 114 DRAIN

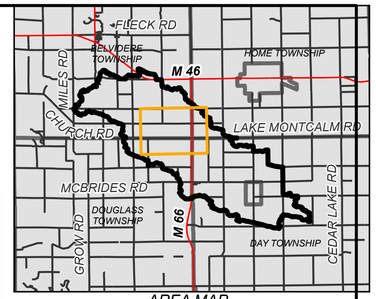

AREA MAP
NOT TO SCALE

N

0 195 390 780 FEET

LEGEND

- DRAINAGE DISTRICT BOUNDARY
- APPROXIMATE OPEN DRAIN LOCATION
- APPROXIMATE TILE DRAIN LOCATION
- OTHER DRAINS
- OTHER WATERCOURSES
- STATE ROADS
- COUNTY ROADS
- LOCAL ROADS
- RAILROAD
- MUNICIPALITY BOUNDARY
- COUNTY BOUNDARY

DRAINAGE DISTRICT BREAKDOWN

PROPERTY OWNERS ASSESSABLE ACREAGE

BELVIDERE TOWNSHIP	3,934.93 AC.
DAY TOWNSHIP	4,518.92 AC.
DOUGLASS TOWNSHIP	1,507.93 AC.
HOME TOWNSHIP	464.07 AC.
VILLAGE OF MCBRIDE	248.14 AC.
TOTAL ACREAGE IN DISTRICT	10,673.99 AC.
LENGTH OF DRAIN PENNY CREEK AND NO. 114 DRAIN	61,747 FT.

BY	MARK	REVISIONS	DATE
PLF		DAY OF REVIEW OF APPORTIONMENTS	04/24/2018

THE WORK REPRESENTED BY THIS DRAWING WAS DESIGNED BY THE ENGINEER FOR THIS SPECIFIC APPLICATION AND SPECIFIC LOCATION DESCRIBED HEREON IN ACCORDANCE WITH THE CONDITIONS PREVALENT AT THE TIME THE DESIGN WAS DONE. THE ENGINEER DOES NOT GUARANTEE AND WILL NOT BE LIABLE FOR ANY OTHER LOCATION, CONDITION, DESIGN OR PURPOSE.

PENNY CREEK AND NO. 114 DRAIN
MONTCALM COUNTY, MICHIGAN

DRAINAGE DISTRICT MAP

75 YEARS Spicer group
ST. JOHN'S OFFICE
1400 Zeeb Drive
St. Johns, MI 48879
Tel. 989-224-2355
www.SpicerGroup.com

DE. BY: MKT CH. BY: MKT
DR. BY: MKT APP. BY: PLF
PROJECT NO. 123600SG2016
STDS.
DATE SEPTEMBER 2019
SCALE 1"=400'
SHEET 5 OF 14
FILE NO. -
DR 5

PATH: C:\USERS\MITCH.THELEN\ONEDRIVE - SPICER GROUP, INC\DOCUMENTS\COUNTY_GIS\MONTCALM_COUNTY\MONTCALMDRAINARS.APRX, PRINTED ON: 9/18/2019 BY: MITCH.THELEN

PENNY CREEK AND NO. 114 DRAIN
MONTCALM COUNTY, MICHIGAN

MONTCALM COUNTY DRAIN COMMISSIONER - SANDY RAINES

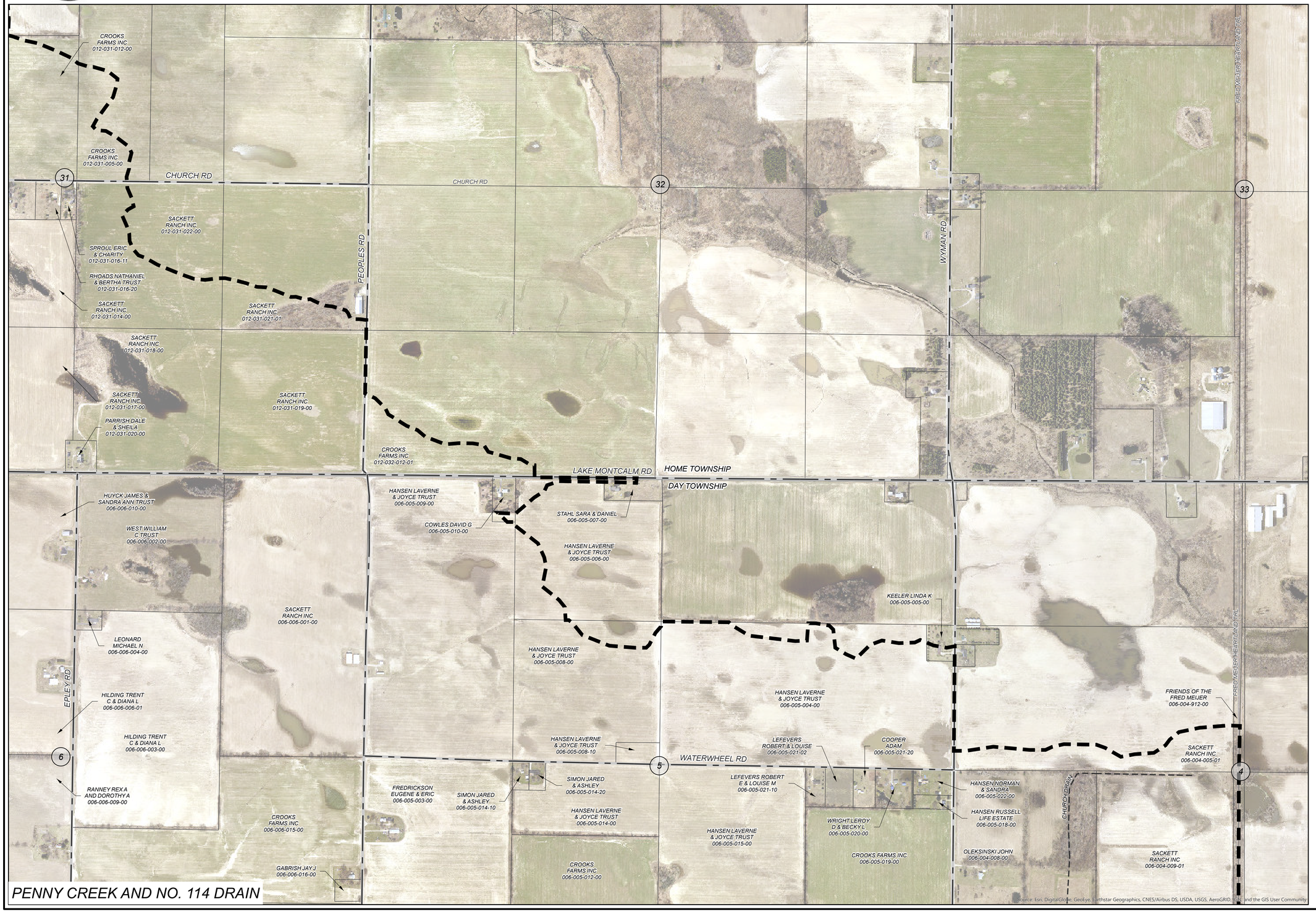

PENNY CREEK AND NO. 114 DRAIN

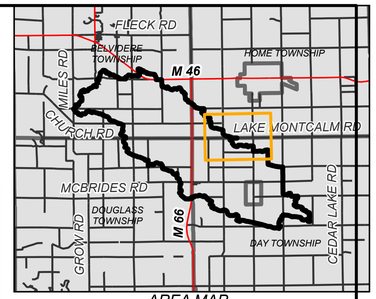

AREA MAP
NOT TO SCALE

N

0 195 390 780 FEET

LEGEND

- DRAINAGE DISTRICT BOUNDARY
- APPROXIMATE OPEN DRAIN LOCATION
- APPROXIMATE TILE DRAIN LOCATION
- OTHER DRAINS
- OTHER WATERCOURSES
- STATE ROADS
- COUNTY ROADS
- LOCAL ROADS
- RAILROAD
- MUNICIPALITY BOUNDARY
- COUNTY BOUNDARY

DRAINAGE DISTRICT BREAKDOWN

PROPERTY OWNERS ASSESSABLE ACREAGE

BELVIDERE TOWNSHIP	3,934.93 AC.
DAY TOWNSHIP	4,518.92 AC.
DOUGLASS TOWNSHIP	1,507.93 AC.
HOME TOWNSHIP	464.07 AC.
VILLAGE OF MCBRIDE	248.14 AC.
TOTAL ACREAGE IN DISTRICT	10,673.99 AC.
LENGTH OF DRAIN	
PENNY CREEK AND NO. 114 DRAIN	61,747 FT.

BY	MARK	REVISIONS	DATE
PLF		DAY OF REVIEW OF APPORTIONMENTS	04/24/2018

THE WORK REPRESENTED BY THIS DRAWING WAS DESIGNED BY THE ENGINEER FOR THIS SPECIFIC APPLICATION AND SPECIFIC LOCATION DESCRIBED HEREON IN ACCORDANCE WITH THE CONDITIONS PREVALENT AT THE TIME THE DESIGN WAS DONE. THE ENGINEER DOES NOT GUARANTEE AND WILL NOT BE LIABLE FOR ANY OTHER LOCATION, CONDITION, DESIGN OR PURPOSE.

PENNY CREEK AND NO. 114 DRAIN
MONTCALM COUNTY, MICHIGAN

DRAINAGE DISTRICT MAP

75 YEARS Spicer group
ST. JOHN'S OFFICE
1400 Zeeb Drive
St. Johns, MI 48879
Tel. 989-224-2355
www.SpicerGroup.com

DE. BY: MKT CH. BY: MKT
DR. BY: MKT APP. BY: PLF
PROJECT NO. 123600SG2016
STDS.
DATE SEPTEMBER 2019 SHEET 6 OF 14
SCALE 1"=400' FILE NO. -
DR 6

PATH: C:\USERS\MITCH THELEN\ONEDRIVE - SPICER GROUP, INC\DOCUMENTS\COUNTY_GIS\MONTCALM_COUNTY\MONTCALM\DDR\MAPS.APRX, PRINTED ON: 9/18/2019, BY: MITCH THELEN

PENNY CREEK AND NO. 114 DRAIN
MONTCALM COUNTY, MICHIGAN

MONTCALM COUNTY DRAIN COMMISSIONER - SANDY RAINES

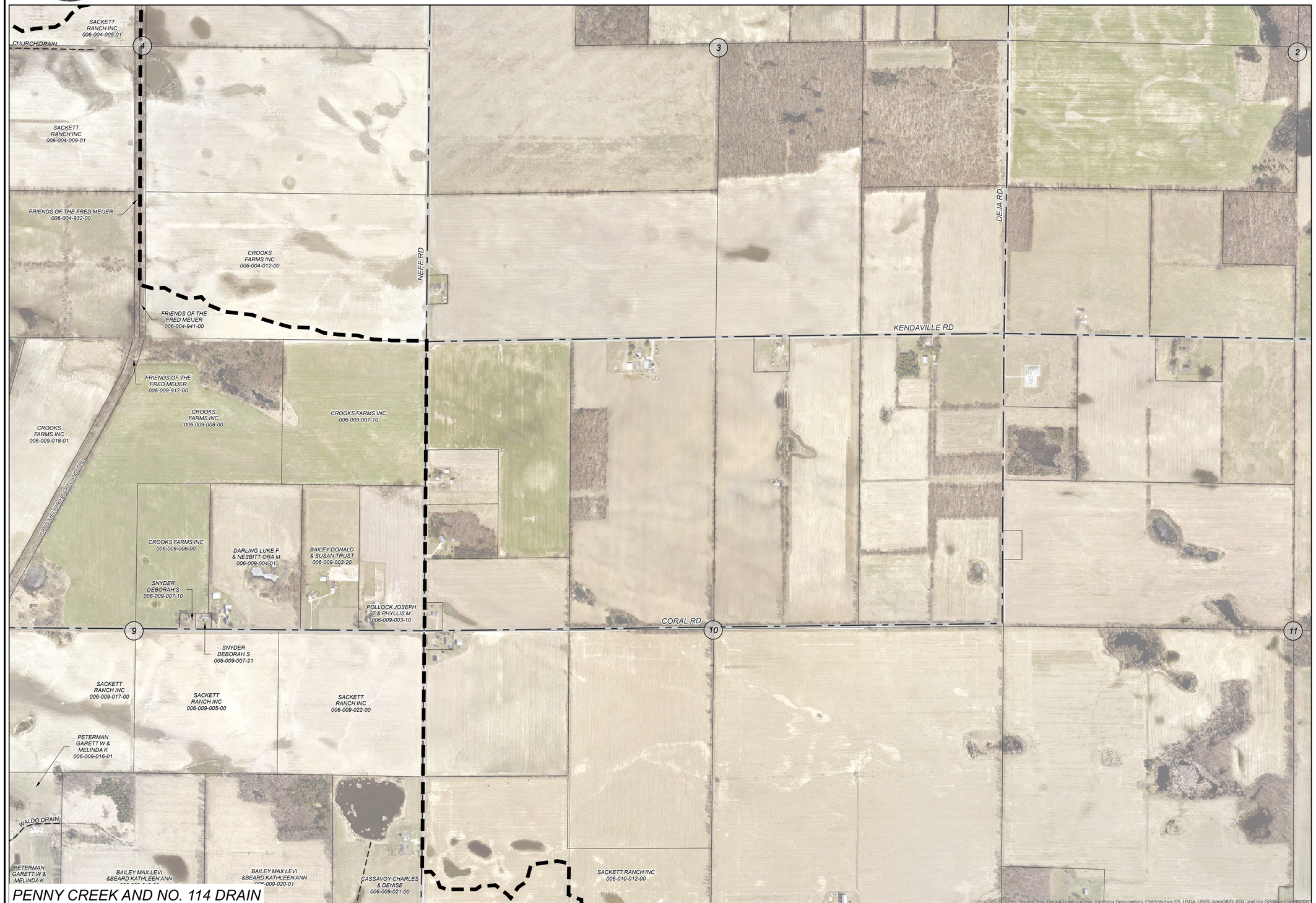

PENNY CREEK AND NO. 114 DRAIN

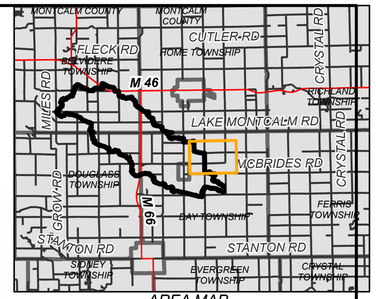

AREA MAP

NOT TO SCALE

N

0 195 390 780 FEET

LEGEND

- DRAINAGE DISTRICT BOUNDARY
- APPROXIMATE OPEN DRAIN LOCATION
- APPROXIMATE TILE DRAIN LOCATION
- OTHER DRAINS
- OTHER WATERCOURSES
- STATE ROADS
- COUNTY ROADS
- LOCAL ROADS
- RAILROAD
- MUNICIPALITY BOUNDARY
- COUNTY BOUNDARY

DRAINAGE DISTRICT BREAKDOWN

PROPERTY OWNERS ASSESSABLE ACREAGE

BELVIDERE TOWNSHIP	3,934.93 AC.
DAY TOWNSHIP	4,518.92 AC.
DOUGLASS TOWNSHIP	1,507.93 AC.
HOME TOWNSHIP	464.07 AC.
VILLAGE OF MCBRIDE	248.14 AC.

TOTAL ACREAGE IN DISTRICT 10,673.99 AC.

LENGTH OF DRAIN

PENNY CREEK AND NO. 114 DRAIN 61,747 FT.

BY	MARK	REVISIONS	DATE
PLF		DAY OF REVIEW OF APPORTIONMENTS	04/24/2018

THE WORK REPRESENTED BY THIS DRAWING WAS DESIGNED BY THE ENGINEER FOR THIS SPECIFIC APPLICATION AND SPECIFIC LOCATION DESCRIBED HEREON IN ACCORDANCE WITH THE CONDITIONS PREVALENT AT THE TIME THE DESIGN WAS DONE. THE ENGINEER DOES NOT GUARANTEE AND WILL NOT BE LIABLE FOR ANY OTHER LOCATION, CONDITION, DESIGN OR PURPOSE.

PENNY CREEK AND NO. 114 DRAIN
MONTCALM COUNTY, MICHIGAN

DRAINAGE DISTRICT MAP

75 YEARS Spicer group

ST. JOHN'S OFFICE
1400 Zeeb Drive
St. Johns, MI 48879
Tel. 989-224-2355
www.SpicerGroup.com

DE. BY: MKT CH. BY: MKT
DR. BY: MKT APP. BY: PLF
PROJECT NO. 123600SG2016

STDS.

DATE SEPTEMBER 2019 SHEET 7 OF 14
SCALE 1"=400' FILE NO. -

DR 7

PATH: C:\USERS\MITCH THELEN\ONEDRIVE - SPICER GROUP, INC\DOCUMENTS\COUNTY_GIS\MONTCALM_COUNTY\MONTCALMDRAINMAPS.APRX, PRINTED ON 9/18/2019, BY: MITCH THELEN

PENNY CREEK AND NO. 114 DRAIN
MONTCALM COUNTY, MICHIGAN

MONTCALM COUNTY DRAIN COMMISSIONER - SANDY RAINES

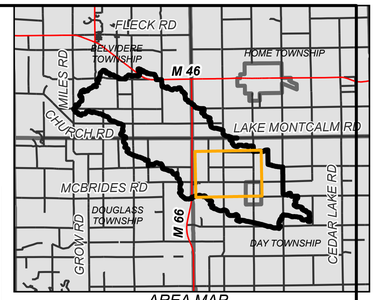

AREA MAP
NOT TO SCALE

N

0 195 390 780 FEET

LEGEND

- DRAINAGE DISTRICT BOUNDARY
- APPROXIMATE OPEN DRAIN LOCATION
- APPROXIMATE TILE DRAIN LOCATION
- OTHER DRAINS
- OTHER WATERCOURSES
- STATE ROADS
- COUNTY ROADS
- LOCAL ROADS
- RAILROAD
- MUNICIPALITY BOUNDARY
- COUNTY BOUNDARY

DRAINAGE DISTRICT BREAKDOWN

PROPERTY OWNERS ASSESSABLE ACREAGE

BELVIDERE TOWNSHIP	3,934.93 AC.
DAY TOWNSHIP	4,518.92 AC.
DOUGLASS TOWNSHIP	1,507.93 AC.
HOME TOWNSHIP	464.07 AC.
VILLAGE OF MCBRIDE	248.14 AC.

TOTAL ACREAGE IN DISTRICT 10,673.99 AC.

LENGTH OF DRAIN
PENNY CREEK AND NO. 114 DRAIN 61,747 FT.

BY	MARK	REVISIONS	DATE
PLF		DAY OF REVIEW OF APPORTIONMENTS	04/24/2018

THE WORK REPRESENTED BY THIS DRAWING WAS DESIGNED BY THE ENGINEER FOR THIS SPECIFIC APPLICATION AND SPECIFIC LOCATION DESCRIBED HEREON IN ACCORDANCE WITH THE CONDITIONS PREVALENT AT THE TIME THE DESIGN WAS DONE. THE ENGINEER DOES NOT GUARANTEE AND WILL NOT BE LIABLE FOR ANY OTHER LOCATION, CONDITION, DESIGN OR PURPOSE.

PENNY CREEK AND NO. 114 DRAIN
MONTCALM COUNTY, MICHIGAN

DRAINAGE DISTRICT MAP

Spicer group 75 YEARS
ST. JOHN'S OFFICE
1400 Zeeb Drive
St. Johns, MI 48879
Tel. 989-224-2355
www.SpicerGroup.com

DE. BY: MKT CH. BY: MKT
DR. BY: MKT APP. BY: PLF
PROJECT NO. 123600SG2016

STDS.
DATE SEPTEMBER 2019
SCALE 1"=400'
SHEET 8 OF 14
FILE NO. -
DR 8

PATH: C:\USERS\MITCH.THELEN\ONEDRIVE - SPICER GROUP, INC\DOCUMENTS\COUNTY_GIS\MONTCALM_COUNTY\MONTCALM\MDDRAIMS.APRX, PRINTED ON: 9/18/2019, BY: MITCH THELEN

PENNY CREEK AND NO. 114 DRAIN
MONTCALM COUNTY, MICHIGAN

MONTCALM COUNTY DRAIN COMMISSIONER - SANDY RAINES

PENNY CREEK AND NO. 114 DRAIN

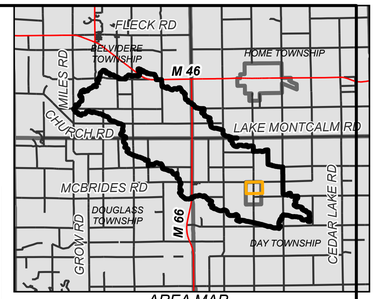

AREA MAP
NOT TO SCALE

N

0 45 90 180 FEET

LEGEND

- DRAINAGE DISTRICT BOUNDARY
- APPROXIMATE OPEN DRAIN LOCATION
- APPROXIMATE TILE DRAIN LOCATION
- OTHER DRAINS
- OTHER WATERCOURSES
- STATE ROADS
- COUNTY ROADS
- LOCAL ROADS
- RAILROAD
- MUNICIPALITY BOUNDARY
- COUNTY BOUNDARY

DRAINAGE DISTRICT BREAKDOWN

PROPERTY OWNERS ASSESSABLE ACREAGE

BELVIDERE TOWNSHIP	3,934.93 AC.
DAY TOWNSHIP	4,518.92 AC.
DOUGLASS TOWNSHIP	1,507.93 AC.
HOME TOWNSHIP	464.07 AC.
VILLAGE OF MCBRIDE	248.14 AC.
TOTAL ACREAGE IN DISTRICT	10,673.99 AC.
LENGTH OF DRAIN	
PENNY CREEK AND NO. 114 DRAIN	61,747 FT.

BY	MARK	REVISIONS	DATE
PLF		DAY OF REVIEW OF APPORTIONMENTS	04/24/2018

THE WORK REPRESENTED BY THIS DRAWING WAS DESIGNED BY THE ENGINEER FOR THIS SPECIFIC APPLICATION AND SPECIFIC LOCATION DESCRIBED HEREON IN ACCORDANCE WITH THE CONDITIONS PREVALENT AT THE TIME THE DESIGN WAS DONE. THE ENGINEER DOES NOT GUARANTEE AND WILL NOT BE LIABLE FOR ANY OTHER LOCATION, CONDITION, DESIGN OR PURPOSE.

PENNY CREEK AND NO. 114 DRAIN
MONTCALM COUNTY, MICHIGAN

DRAINAGE DISTRICT MAP

Spicer group — 75 YEARS
ST. JOHN'S OFFICE
1400 Zeeb Drive
St. Johns, MI 48879
Tel. 989-224-2355
www.SpicerGroup.com

DE. BY: MKT CH. BY: MKT
DR. BY: MKT APP. BY: PLF
PROJECT NO. 123600SG2016
STDS.
DATE SEPTEMBER 2019 SHEET 9 OF 14
SCALE 1"=100' FILE NO. -
DR 9

PATH: C:\USERS\MITCH THELEN\ONEDRIVE - SPICER GROUP, INC\DOCUMENTS\COUNTY_DISMONTCALM_COUNTY\MONTCALM\DRAINS\PRPX, PRINTED ON: 9/19/2019, BY: MITCH THELEN

PENNY CREEK AND NO. 114 DRAIN
MONTCALM COUNTY, MICHIGAN

MONTCALM COUNTY DRAIN COMMISSIONER - SANDY RAINES

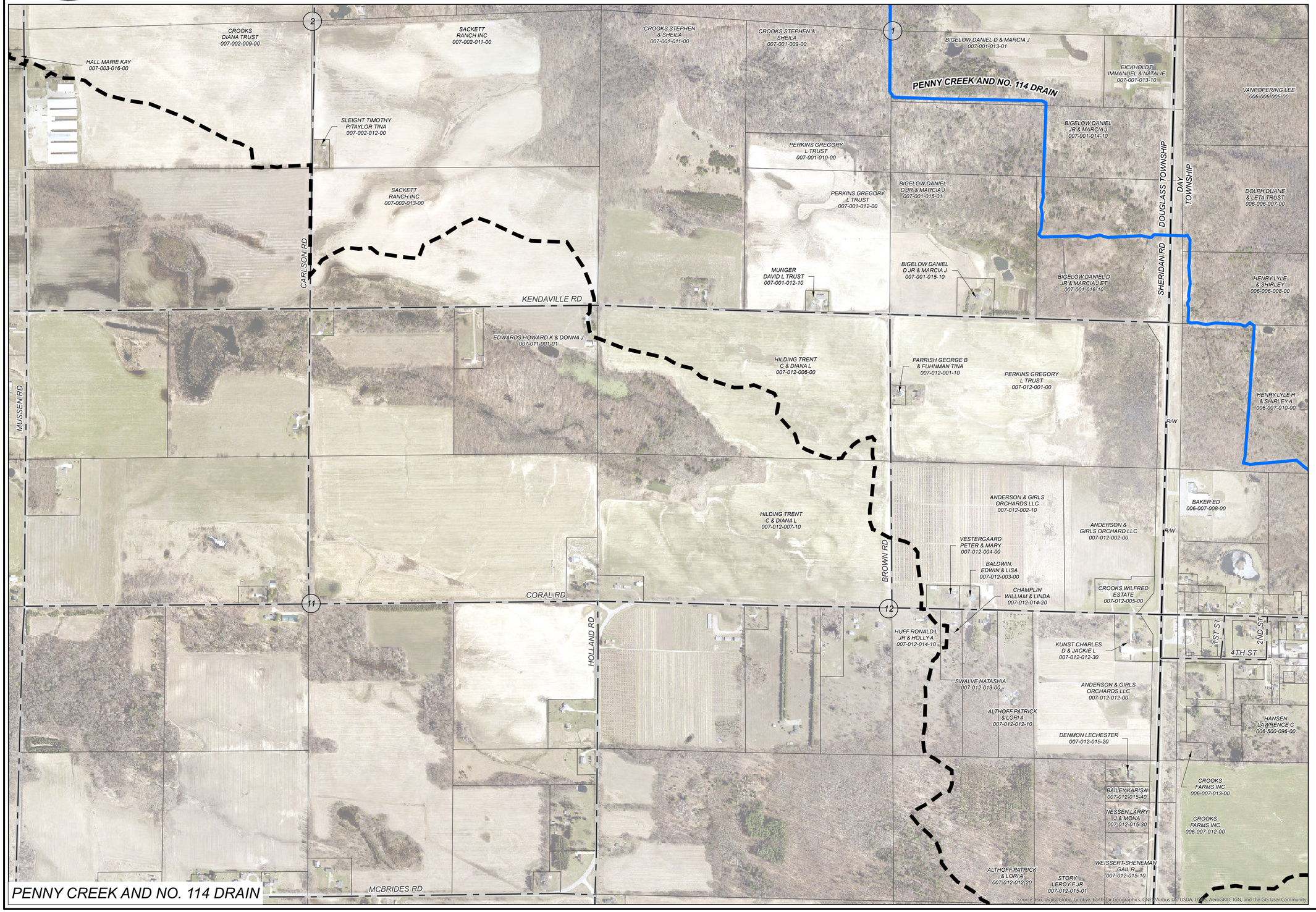

PENNY CREEK AND NO. 114 DRAIN

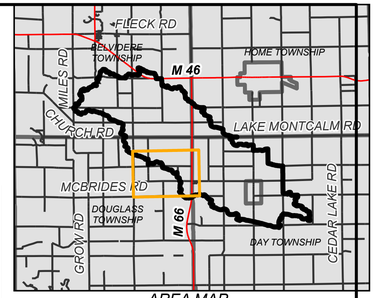

AREA MAP
NOT TO SCALE

N

0 195 390 780 FEET

LEGEND

- DRAINAGE DISTRICT BOUNDARY
- APPROXIMATE OPEN DRAIN LOCATION
- APPROXIMATE TILE DRAIN LOCATION
- OTHER DRAINS
- OTHER WATERCOURSES
- STATE ROADS
- COUNTY ROADS
- LOCAL ROADS
- RAILROAD
- MUNICIPALITY BOUNDARY
- COUNTY BOUNDARY

DRAINAGE DISTRICT BREAKDOWN

PROPERTY OWNERS ASSESSABLE ACREAGE	
BELVIDERE TOWNSHIP	3,934.93 AC.
DAY TOWNSHIP	4,518.92 AC.
DOUGLASS TOWNSHIP	1,507.93 AC.
HOME TOWNSHIP	464.07 AC.
VILLAGE OF MCBRIDE	248.14 AC.
TOTAL ACREAGE IN DISTRICT	10,673.99 AC.
LENGTH OF DRAIN PENNY CREEK AND NO. 114 DRAIN	61,747 FT.

BY	MARK	REVISIONS	DATE
PLF		DAY OF REVIEW OF APPORTIONMENTS	04/24/2018

THE WORK REPRESENTED BY THIS DRAWING WAS DESIGNED BY THE ENGINEER FOR THIS SPECIFIC APPLICATION AND SPECIFIC LOCATION DESCRIBED HEREON IN ACCORDANCE WITH THE CONDITIONS PREVALENT AT THE TIME THE DESIGN WAS DONE. THE ENGINEER DOES NOT GUARANTEE AND WILL NOT BE LIABLE FOR ANY OTHER LOCATION, CONDITION, DESIGN OR PURPOSE.

PENNY CREEK AND NO. 114 DRAIN
MONTCALM COUNTY, MICHIGAN

DRAINAGE DISTRICT MAP

75 YEARS Spicer group
ST. JOHN'S OFFICE
1400 Zeeb Drive
St. Johns, MI 48879
Tel. 989-224-2355
www.SpicerGroup.com

DE. BY: MKT CH. BY: MKT
DR. BY: MKT APP. BY: PLF
PROJECT NO. 123600SG2016

STDS.

DATE SEPTEMBER 2019
SCALE 1"=400'

SHEET 10 OF 14
FILE NO. -

DR 10

PATH: C:\USERS\MITCH THELEN\ONEDRIVE - SPICER GROUP, INC\DOCUMENTS\COUNTY_GIS\MONTCALM_COUNTY\MONTCALM\DRAINS.APRX, PRINTED ON: 9/18/2019, BY: MITCH THELEN

PENNY CREEK AND NO. 114 DRAIN
MONTCALM COUNTY, MICHIGAN

MONTCALM COUNTY DRAIN COMMISSIONER - SANDY RAINES

PENNY CREEK AND NO. 114 DRAIN

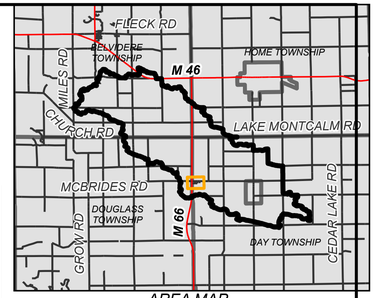

AREA MAP
NOT TO SCALE

N

0 45 90 180 FEET

LEGEND

- DRAINAGE DISTRICT BOUNDARY
- APPROXIMATE OPEN DRAIN LOCATION
- APPROXIMATE TILE DRAIN LOCATION
- OTHER DRAINS
- OTHER WATERCOURSES
- STATE ROADS
- COUNTY ROADS
- LOCAL ROADS
- RAILROAD
- MUNICIPALITY BOUNDARY
- COUNTY BOUNDARY

DRAINAGE DISTRICT BREAKDOWN

PROPERTY OWNERS ASSESSABLE ACREAGE

BELVIDERE TOWNSHIP	3,934.93 AC.
DAY TOWNSHIP	4,518.92 AC.
DOUGLASS TOWNSHIP	1,507.93 AC.
HOME TOWNSHIP	464.07 AC.
VILLAGE OF MCBRIDE	248.14 AC.
TOTAL ACREAGE IN DISTRICT	10,673.99 AC.
LENGTH OF DRAIN PENNY CREEK AND NO. 114 DRAIN	61,747 FT.

BY	MARK	REVISIONS	DATE
PLF		DAY OF REVIEW OF APPORTIONMENTS	04/24/2018

THE WORK REPRESENTED BY THIS DRAWING WAS DESIGNED BY THE ENGINEER FOR THIS SPECIFIC APPLICATION AND SPECIFIC LOCATION DESCRIBED HEREON IN ACCORDANCE WITH THE CONDITIONS PREVALENT AT THE TIME THE DESIGN WAS DONE. THE ENGINEER DOES NOT GUARANTEE AND WILL NOT BE LIABLE FOR ANY OTHER LOCATION, CONDITION, DESIGN OR PURPOSE.

PENNY CREEK AND NO. 114 DRAIN
MONTCALM COUNTY, MICHIGAN

DRAINAGE DISTRICT MAP

75 YEARS Spicer group
ST. JOHN'S OFFICE
1400 Zeeb Drive
St. Johns, MI 48879
Tel. 989-224-2355
www.SpicerGroup.com

DE. BY: MKT CH. BY: MKT
DR. BY: MKT APP. BY: PLF
PROJECT NO. 123600SG2016

STDS.
DATE SEPTEMBER 2019
SCALE 1"=100'
SHEET 11 OF 14
FILE NO. -
DR 11

PATH: C:\USERS\MITCH THELEN\ONEDRIVE - SPICER GROUP, INC\DOCUMENTS\COUNTY_GIS\MONTCALM_COUNTY\MONTCALM\DDR\MAPS.APRX, PRINTED ON: 9/18/2018, BY: MITCH THELEN

PENNY CREEK AND NO. 114 DRAIN
MONTCALM COUNTY, MICHIGAN

MONTCALM COUNTY DRAIN COMMISSIONER - SANDY RAINES

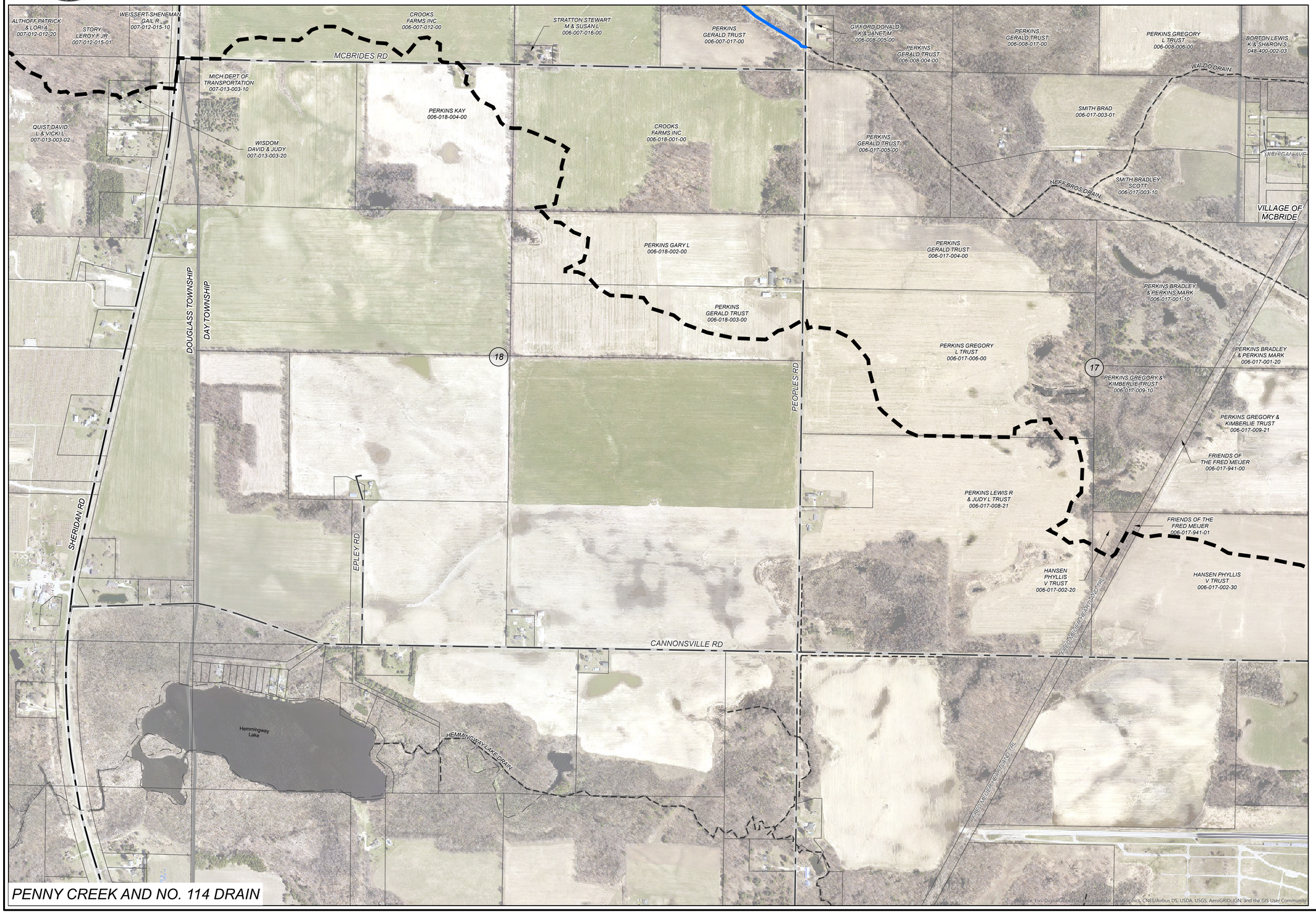

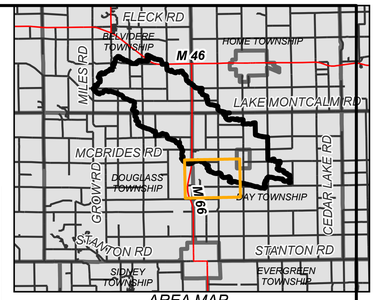

AREA MAP
NOT TO SCALE

N

0 195 390 780 FEET

LEGEND

- DRAINAGE DISTRICT BOUNDARY
- APPROXIMATE OPEN DRAIN LOCATION
- APPROXIMATE TILE DRAIN LOCATION
- OTHER DRAINS
- OTHER WATERCOURSES
- STATE ROADS
- COUNTY ROADS
- LOCAL ROADS
- RAILROAD
- MUNICIPALITY BOUNDARY
- COUNTY BOUNDARY

DRAINAGE DISTRICT BREAKDOWN

PROPERTY OWNERS ASSESSABLE ACREAGE

BELVIDERE TOWNSHIP	3,934.93 AC.
DAY TOWNSHIP	4,518.92 AC.
DOUGLASS TOWNSHIP	1,507.93 AC.
HOME TOWNSHIP	464.07 AC.
VILLAGE OF MCBRIDE	248.14 AC.

TOTAL ACREAGE IN DISTRICT 10,673.99 AC.

LENGTH OF DRAIN
PENNY CREEK AND NO. 114 DRAIN 61,747 FT.

BY	MARK	REVISIONS	DATE
PLF		DAY OF REVIEW OF APPORTIONMENTS	04/24/2018

THE WORK REPRESENTED BY THIS DRAWING WAS DESIGNED BY THE ENGINEER FOR THIS SPECIFIC APPLICATION AND SPECIFIC LOCATION DESCRIBED HEREON IN ACCORDANCE WITH THE CONDITIONS PREVALENT AT THE TIME THE DESIGN WAS DONE. THE ENGINEER DOES NOT GUARANTEE AND WILL NOT BE LIABLE FOR ANY OTHER LOCATION, CONDITION, DESIGN OR PURPOSE.

PENNY CREEK AND NO. 114 DRAIN
MONTCALM COUNTY, MICHIGAN

DRAINAGE DISTRICT MAP

75 YEARS Spicer group
ST. JOHN'S OFFICE
1400 Zeeb Drive
St. Johns, MI 48879
Tel. 989-224-2355
www.SpicerGroup.com

DE. BY: MKT DR. BY: MKT	CH. BY: MKT APP. BY: PLF	PROJECT NO. 123600SG2016
STDS.	SHEET 12 OF 14	DR 12
DATE SEPTEMBER 2019 SCALE 1"=400'	FILE NO. -	

PATH: C:\USERS\MITCH.THELEN\ONEDRIVE - SPICER GROUP, INC\DOCUMENTS\COUNTY_DISMONTCALM_COUNTY\MONTCALM\DORMAPS.APRX PRINTED ON: 9/19/2019 BY: MITCH.THELEN

PENNY CREEK AND NO. 114 DRAIN
MONTCALM COUNTY, MICHIGAN

MONTCALM COUNTY DRAIN COMMISSIONER - SANDY RAINES

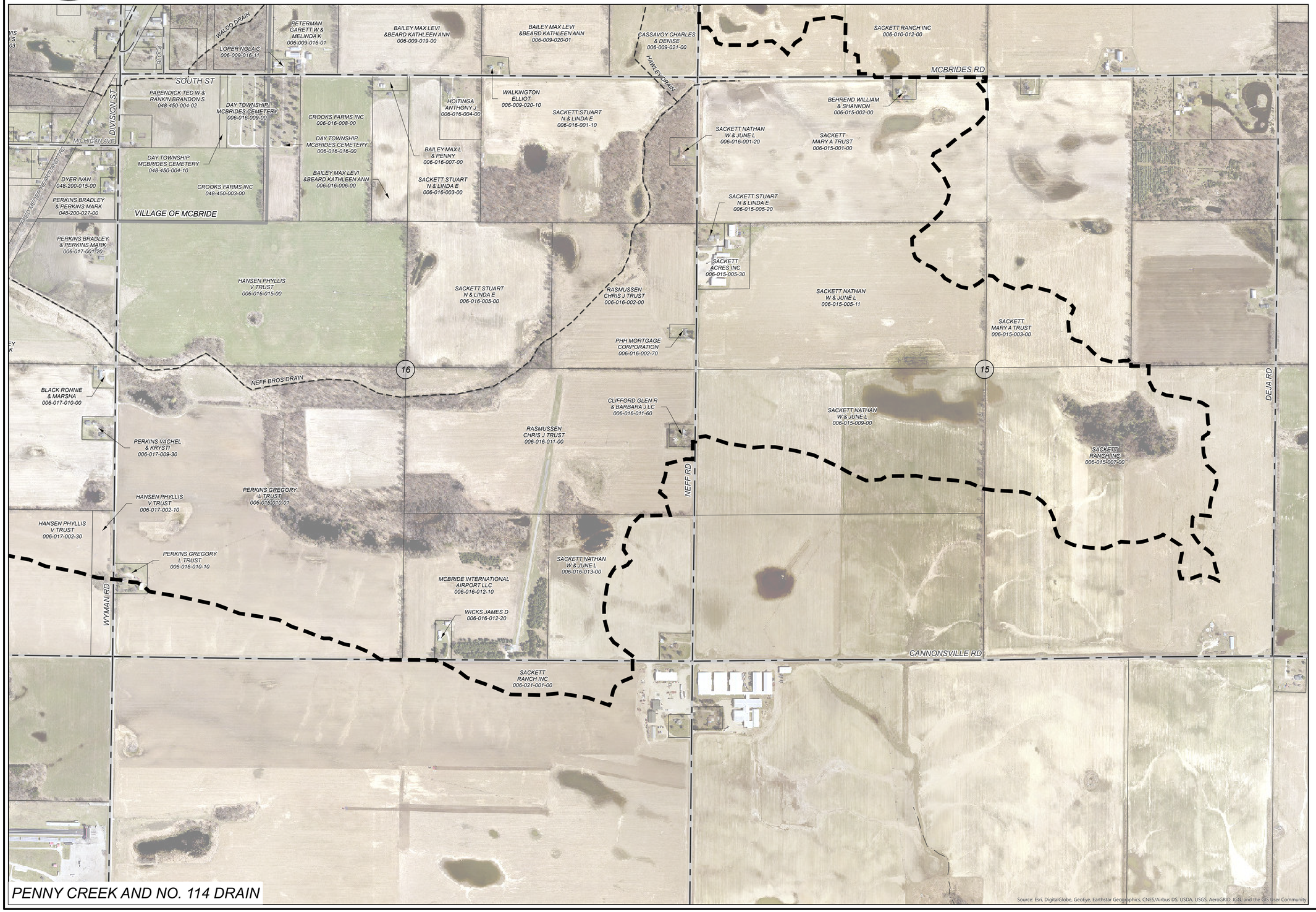

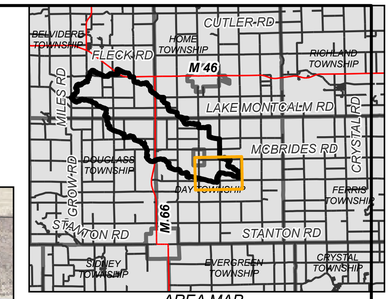

AREA MAP
NOT TO SCALE

N

0 195 390 780 FEET

LEGEND

- DRAINAGE DISTRICT BOUNDARY
- APPROXIMATE OPEN DRAIN LOCATION
- APPROXIMATE TILE DRAIN LOCATION
- OTHER DRAINS
- OTHER WATERCOURSES
- STATE ROADS
- COUNTY ROADS
- LOCAL ROADS
- RAILROAD
- MUNICIPALITY BOUNDARY
- COUNTY BOUNDARY

DRAINAGE DISTRICT BREAKDOWN

PROPERTY OWNERS ASSESSABLE ACREAGE	
BELVIDERE TOWNSHIP	3,934.93 AC.
DAY TOWNSHIP	4,518.92 AC.
DOUGLASS TOWNSHIP	1,507.93 AC.
HOME TOWNSHIP	464.07 AC.
VILLAGE OF MCBRIDE	248.14 AC.
TOTAL ACREAGE IN DISTRICT	10,673.99 AC.
LENGTH OF DRAIN	
PENNY CREEK AND NO. 114 DRAIN	61,747 FT.

BY	MARK	REVISIONS	DATE
PLF		DAY OF REVIEW OF APPORTIONMENTS	04/24/2018

THE WORK REPRESENTED BY THIS DRAWING WAS DESIGNED BY THE ENGINEER FOR THIS SPECIFIC APPLICATION AND SPECIFIC LOCATION DESCRIBED HEREON IN ACCORDANCE WITH THE CONDITIONS PREVALENT AT THE TIME THE DESIGN WAS DONE. THE ENGINEER DOES NOT GUARANTEE AND WILL NOT BE LIABLE FOR ANY OTHER LOCATION, CONDITION, DESIGN OR PURPOSE.

PENNY CREEK AND NO. 114 DRAIN
MONTCALM COUNTY, MICHIGAN

DRAINAGE DISTRICT MAP

75 YEARS Spicer group

ST. JOHN'S OFFICE
1400 Zeeb Drive
St. Johns, MI 48879
Tel. 989-224-2355
www.SpicerGroup.com

DE. BY: MKT CH. BY: MKT
DR. BY: MKT APP. BY: PLF
PROJECT NO. 123600SG2016

STDS.
DATE SEPTEMBER 2019
SCALE 1"=400'
SHEET 13 OF 14
FILE NO. -
DR 13

PATH: C:\USERS\MITCH.THELEN\ONEDRIVE - SPICER GROUP, INC\DOCUMENTS\COUNTY_GIS\MONTCALM_COUNTY\MONTCALM\DRAINAGE.APRX, PRINTED ON: 9/18/2019, BY: MITCH THELEN

PENNY CREEK AND NO. 114 DRAIN
MONTCALM COUNTY, MICHIGAN

MONTCALM COUNTY DRAIN COMMISSIONER - SANDY RAINES

PENNY CREEK AND NO. 114 DRAIN

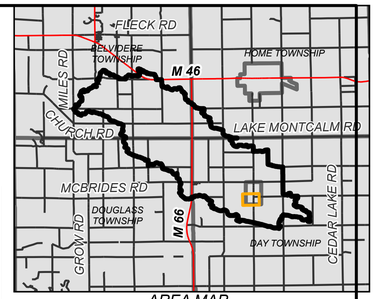

AREA MAP
NOT TO SCALE

N

0 45 90 180 FEET

LEGEND

- DRAINAGE DISTRICT BOUNDARY
- APPROXIMATE OPEN DRAIN LOCATION
- APPROXIMATE TILE DRAIN LOCATION
- OTHER DRAINS
- OTHER WATERCOURSES
- STATE ROADS
- COUNTY ROADS
- LOCAL ROADS
- RAILROAD
- MUNICIPALITY BOUNDARY
- COUNTY BOUNDARY

DRAINAGE DISTRICT BREAKDOWN

PROPERTY OWNERS ASSESSABLE ACREAGE

BELVIDERE TOWNSHIP	3,934.93 AC.
DAY TOWNSHIP	4,518.92 AC.
DOUGLASS TOWNSHIP	1,507.93 AC.
HOME TOWNSHIP	464.07 AC.
VILLAGE OF MCBRIDE	248.14 AC.
TOTAL ACREAGE IN DISTRICT	10,673.99 AC.
LENGTH OF DRAIN	
PENNY CREEK AND NO. 114 DRAIN	61,747 FT.

PLF		DAY OF REVIEW OF APPORTIONMENTS	04/24/2018
BY	MARK	REVISIONS	DATE

THE WORK REPRESENTED BY THIS DRAWING WAS DESIGNED BY THE ENGINEER FOR THIS SPECIFIC APPLICATION AND SPECIFIC LOCATION DESCRIBED HEREON IN ACCORDANCE WITH THE CONDITIONS PREVALENT AT THE TIME THE DESIGN WAS DONE. THE ENGINEER DOES NOT GUARANTEE AND WILL NOT BE LIABLE FOR ANY OTHER LOCATION, CONDITION, DESIGN OR PURPOSE.

PENNY CREEK AND NO. 114 DRAIN
MONTCALM COUNTY, MICHIGAN

DRAINAGE DISTRICT MAP

75 YEARS Spicer group

ST. JOHN'S OFFICE
1400 Zeeb Drive
St. Johns, MI 48879
Tel. 989-224-2355
www.SpicerGroup.com

DE. BY: MKT	CH. BY: MKT	PROJECT NO. 123600SG2016
DR. BY: MKT	APP. BY: PLF	
STDS.	SHEET 14 OF 14	DR 14
DATE SEPTEMBER 2019	FILE NO. -	
SCALE 1"=100'		

PATH: C:\USERS\MITCH THELEN\ONEDRIVE - SPICER GROUP, INC\DOCUMENTS\COUNTY_DISMONTCALM_COUNTY\MONTCALMDORMAPS_APRX, PRINTED ON: 9/19/2019, BY: MITCH THELEN