NO. 172 INTERCOUNTY DRAIN
MONTCALM COUNTY, MICHIGAN

MICHIGAN DEPARTMENT OF ARGICULTURE AND RURAL DEVELOPMENT - BRADY HARRINGTON, P.E.
GRATIOT COUNTY DRAIN COMMISSIONER - BERNARD J. BARNES
MONTCALM COUNTY DRAIN COMMISSIONER - SANDY RAINES

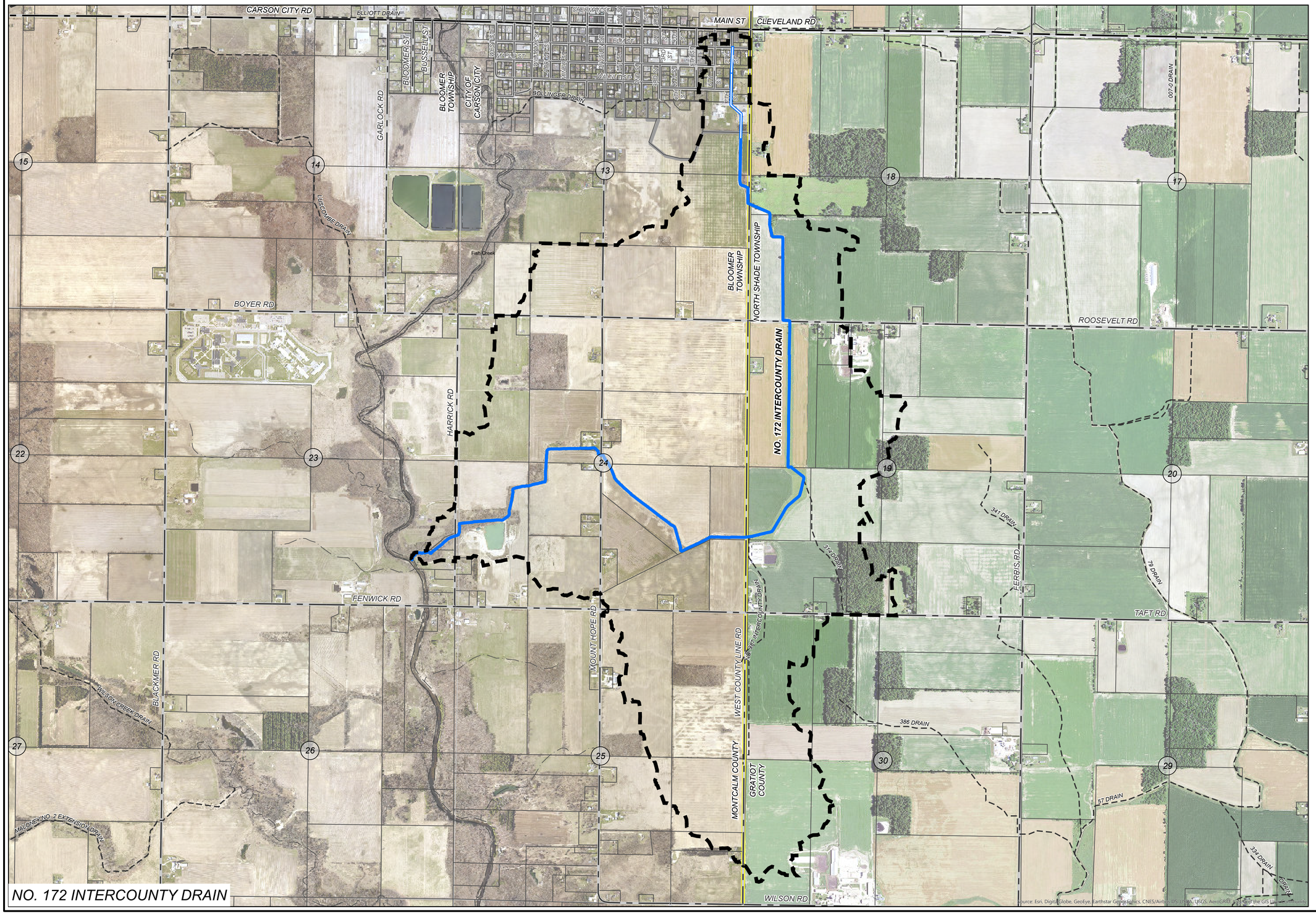

NO. 172 INTERCOUNTY DRAIN

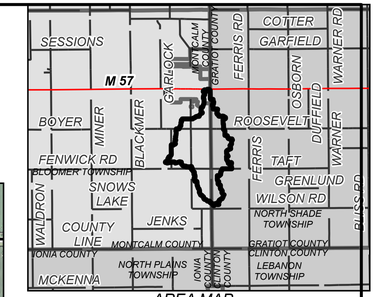

AREA MAP
NOT TO SCALE

LEGEND

- DRAINAGE DISTRICT BOUNDARY
- APPROXIMATE OPEN DRAIN LOCATION
- APPROXIMATE TILE DRAIN LOCATION
- OTHER DRAINS
- OTHER WATERCOURSES
- STATE ROADS
- COUNTY ROADS
- LOCAL ROADS
- RAILROAD
- MUNICIPALITY BOUNDARY
- COUNTY BOUNDARY

DRAINAGE DISTRICT BREAKDOWN

PROPERTY OWNERS ASSESSABLE ACREAGE

GRATIOT COUNTY	
NORTH SHADE TOWNSHIP	504.33 AC.
MONTCALM COUNTY	
BLOOMER TOWNSHIP	943.12 AC.
CITY OF CARSON CITY	33.77 AC.
TOTAL ACREAGE IN DISTRICT	1,481.22 AC.
LENGTH OF DRAIN	
NO. 172 INTERCOUNTY DRAIN	18,831 FT.

34% GRATIOT COUNTY
66% MONTCALM COUNTY

DAY OF REVIEW OF DRAINAGE DISTRICT BOUNDARY:

DATE: _____

APPROVED:

_____

BRADY HARRINGTON, P.E.
INTERCOUNTY DRAINAGE BOARD CHAIRMAN

BY	MARK	REVISIONS	DATE
PLF		DAY OF REVIEW OF APPORTIONMENTS	03/26/2019

THE WORK REPRESENTED BY THIS DRAWING WAS DESIGNED BY THE ENGINEER FOR THIS SPECIFIC APPLICATION AND SPECIFIC LOCATION DESCRIBED HEREON IN ACCORDANCE WITH THE CONDITIONS PREVALENT AT THE TIME THE DESIGN WAS DONE. THE ENGINEER DOES NOT GUARANTEE AND WILL NOT BE LIABLE FOR ANY OTHER LOCATION, CONDITION, DESIGN OR PURPOSE.

NO. 172 INTERCOUNTY DRAIN
GRATIOT AND MONTCALM COUNTIES, MICHIGAN

DRAINAGE DISTRICT MAP

75 YEARS Spicer group
ST. JOHN'S OFFICE
1400 Zeeb Drive
St. Johns, MI 48879
Tel. 989-224-2355
www.SpicerGroup.com

DE. BY: MKT	CH. BY: MKT	PROJECT NO.	
DR. BY: MKT	APP. BY: PLF	126321SG2018	
STDS.	SHEET 1 OF 1		DR 1
DATE SEPTEMBER 2019	FILE NO.		
SCALE 1"=800'	-		

NO. 172 INTERCOUNTY DRAIN
MONTCALM COUNTY, MICHIGAN

MICHIGAN DEPARTMENT OF ARGICULTURE AND RURAL DEVELOPMENT - BRADY HARRINGTON, P.E.
GRATIOT COUNTY DRAIN COMMISSIONER - BERNARD J. BARNES
MONTCALM COUNTY DRAIN COMMISSIONER - SANDY RAINES

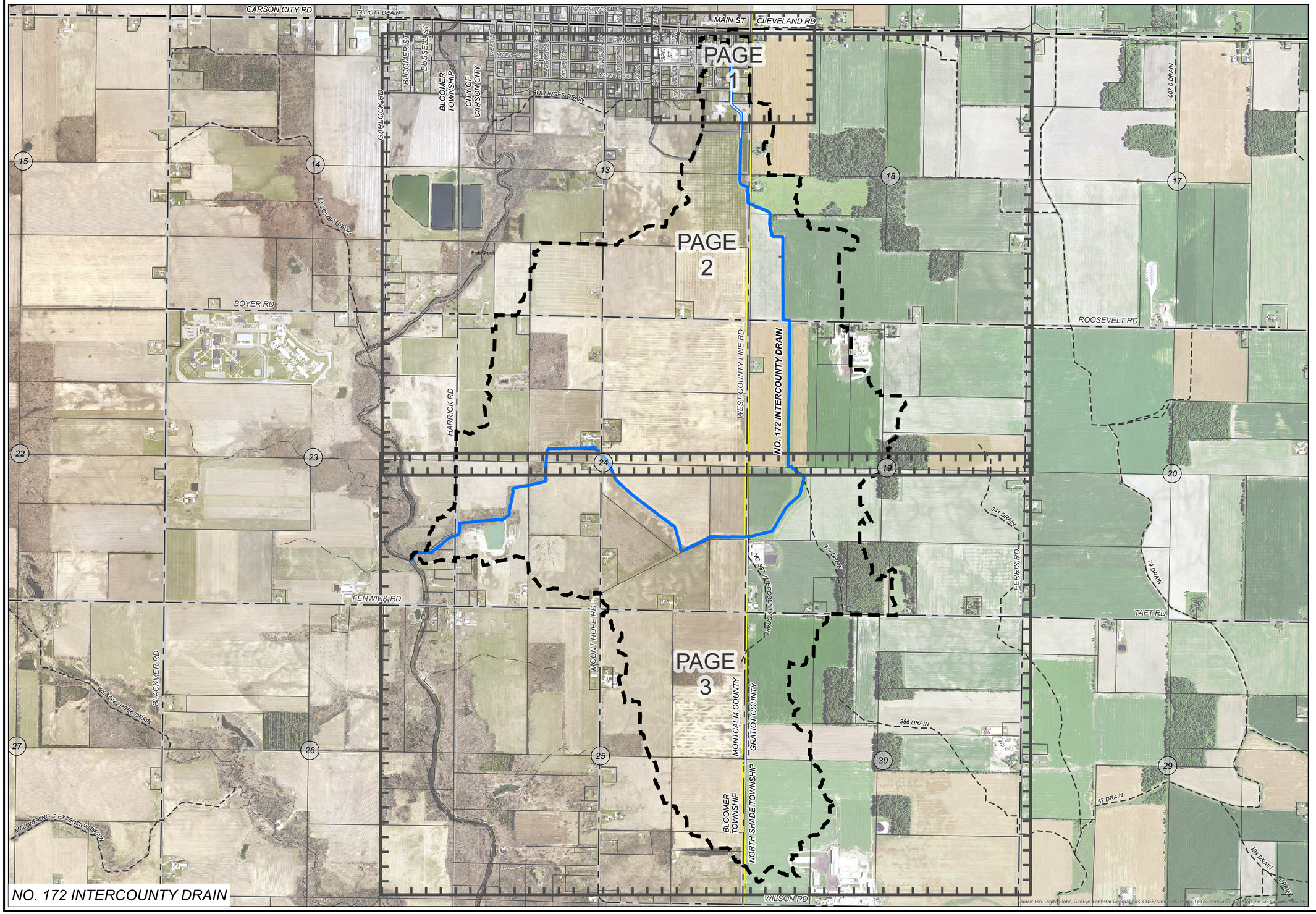

NO. 172 INTERCOUNTY DRAIN

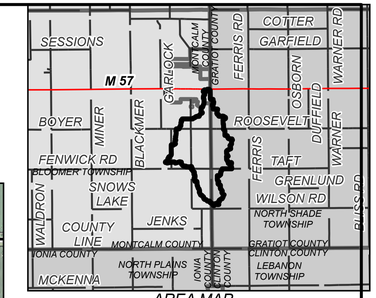

AREA MAP
NOT TO SCALE

LEGEND

- DRAINAGE DISTRICT BOUNDARY
- APPROXIMATE OPEN DRAIN LOCATION
- APPROXIMATE TILE DRAIN LOCATION
- OTHER DRAINS
- OTHER WATERCOURSES
- STATE ROADS
- COUNTY ROADS
- LOCAL ROADS
- RAILROAD
- MUNICIPALITY BOUNDARY
- COUNTY BOUNDARY

DRAINAGE DISTRICT BREAKDOWN

PROPERTY OWNERS ASSESSABLE ACREAGE

GRATIOT COUNTY	
NORTH SHADE TOWNSHIP	504.33 AC.
MONTCALM COUNTY	
BLOOMER TOWNSHIP	943.12 AC.
CITY OF CARSON CITY	33.77 AC.
TOTAL ACREAGE IN DISTRICT	1,481.22 AC.
LENGTH OF DRAIN	
NO. 172 INTERCOUNTY DRAIN	18,831 FT.

34% GRATIOT COUNTY
66% MONTCALM COUNTY

DAY OF REVIEW OF DRAINAGE DISTRICT BOUNDARY:

DATE: _____

APPROVED:

_____

BRADY HARRINGTON, P.E.
INTERCOUNTY DRAINAGE BOARD CHAIRMAN

BY	MARK	REVISIONS	DATE
PLF		DAY OF REVIEW OF APPORTIONMENTS	03/26/2019

THE WORK REPRESENTED BY THIS DRAWING WAS DESIGNED BY THE ENGINEER FOR THIS SPECIFIC APPLICATION AND SPECIFIC LOCATION DESCRIBED HEREON IN ACCORDANCE WITH THE CONDITIONS PREVALENT AT THE TIME THE DESIGN WAS DONE. THE ENGINEER DOES NOT GUARANTEE AND WILL NOT BE LIABLE FOR ANY OTHER LOCATION, CONDITION, DESIGN OR PURPOSE.

NO. 172 INTERCOUNTY DRAIN
GRATIOT AND MONTCALM COUNTIES, MICHIGAN

DRAINAGE DISTRICT MAP

75 YEARS Spicer group
ST. JOHN'S OFFICE
1400 Zeeb Drive
St. Johns, MI 48879
Tel. 989-224-2355
www.SpicerGroup.com

DE. BY: MKT	CH. BY: MKT	PROJECT NO.	
DR. BY: MKT	APP. BY: PLF	126321SG2018	
STDS.	SHEET 1 OF 1		DR 1
DATE SEPTEMBER 2019	FILE NO.		
SCALE 1"=800'	-		

NO. 172 INTERCOUNTY DRAIN
MONTCALM COUNTY, MICHIGAN

MICHIGAN DEPARTMENT OF ARGICULTURE AND RURAL DEVELOPMENT - BRADY HARRINGTON, P.E.
GRATIOT COUNTY DRAIN COMMISSIONER - BERNARD J. BARNES
MONTCALM COUNTY DRAIN COMMISSIONER - SANDY RAINES

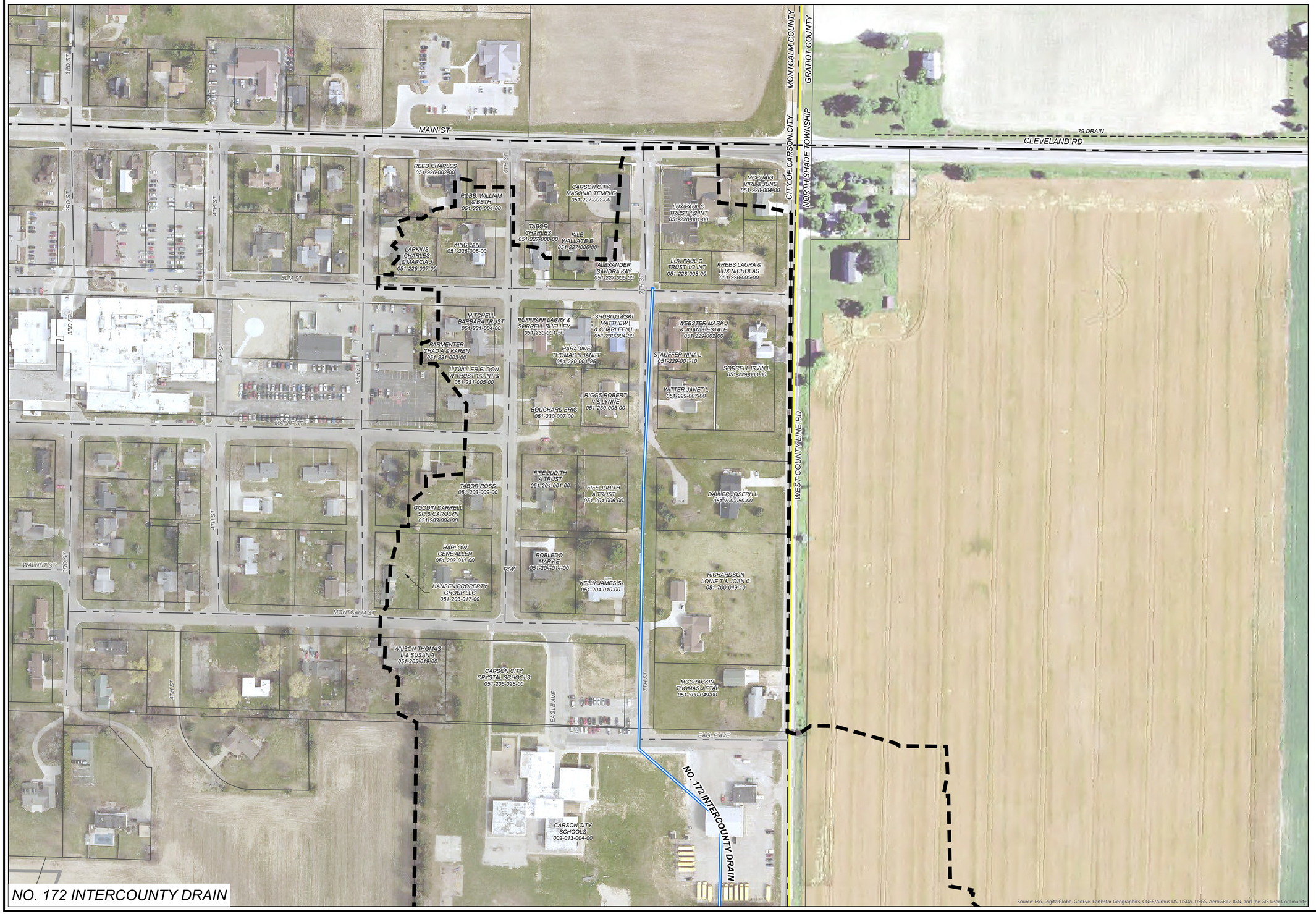

NO. 172 INTERCOUNTY DRAIN

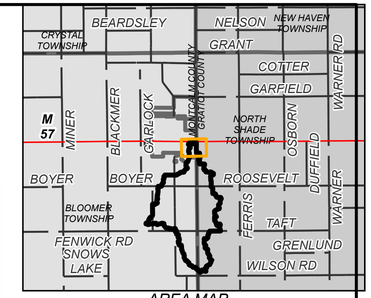

AREA MAP
NOT TO SCALE

LEGEND

- DRAINAGE DISTRICT BOUNDARY
- APPROXIMATE OPEN DRAIN LOCATION
- APPROXIMATE TILE DRAIN LOCATION
- OTHER DRAINS
- OTHER WATERCOURSES
- STATE ROADS
- COUNTY ROADS
- LOCAL ROADS
- RAILROAD
- MUNICIPALITY BOUNDARY
- COUNTY BOUNDARY

DRAINAGE DISTRICT BREAKDOWN

PROPERTY OWNERS ASSESSABLE ACREAGE

GRATIOT COUNTY	
NORTH SHADE TOWNSHIP	504.33 AC.
MONTCALM COUNTY	
BLOOMER TOWNSHIP	943.12 AC.
CITY OF CARSON CITY	33.77 AC.
TOTAL ACREAGE IN DISTRICT	1,481.22 AC.
LENGTH OF DRAIN	
NO. 172 INTERCOUNTY DRAIN	18,831 FT.

34% GRATIOT COUNTY
66% MONTCALM COUNTY

DAY OF REVIEW OF DRAINAGE DISTRICT BOUNDARY:

DATE: _____

APPROVED:

_____

BRADY HARRINGTON, P.E.
INTERCOUNTY DRAINAGE BOARD CHAIRMAN

BY	MARK	REVISIONS	DATE
PLF		DAY OF REVIEW OF APPORTIONMENTS	03/26/2019

THE WORK REPRESENTED BY THIS DRAWING WAS DESIGNED BY THE ENGINEER FOR THIS SPECIFIC APPLICATION AND SPECIFIC LOCATION DESCRIBED HEREON IN ACCORDANCE WITH THE CONDITIONS PREVALENT AT THE TIME THE DESIGN WAS DONE. THE ENGINEER DOES NOT GUARANTEE AND WILL NOT BE LIABLE FOR ANY OTHER LOCATION, CONDITION, DESIGN OR PURPOSE.

NO. 172 INTERCOUNTY DRAIN
GRATIOT AND MONTCALM COUNTIES, MICHIGAN

DRAINAGE DISTRICT MAP

75 YEARS Spicer group
ST. JOHN'S OFFICE
1400 Zeeb Drive
St. Johns, MI 48879
Tel. 989-224-2355
www.SpicerGroup.com

DE. BY: MKT	CH. BY: MKT	PROJECT NO.	
DR. BY: MKT	APP. BY: PLF	126321SG2018	
STDS.	SHEET 1 OF 3		DR 1
DATE SEPTEMBER 2019	FILE NO. -		
SCALE 1"=100'			

PATH: C:\USERS\MITCH THELEN\ONEDRIVE - SPICER GROUP, INC\DOCUMENTS\COUNTY_GIS\MONTCALM_COUNTY\MONTCALM\DRAINMAPS_C\SHEETS.APRX PRINTED ON: 3/20/2019 BY MITCH THELEN

NO. 172 INTERCOUNTY DRAIN
MONTCALM COUNTY, MICHIGAN

MICHIGAN DEPARTMENT OF ARGICULTURE AND RURAL DEVELOPMENT - BRADY HARRINGTON, P.E.
GRATIOT COUNTY DRAIN COMMISSIONER - BERNARD J. BARNES
MONTCALM COUNTY DRAIN COMMISSIONER - SANDY RAINES

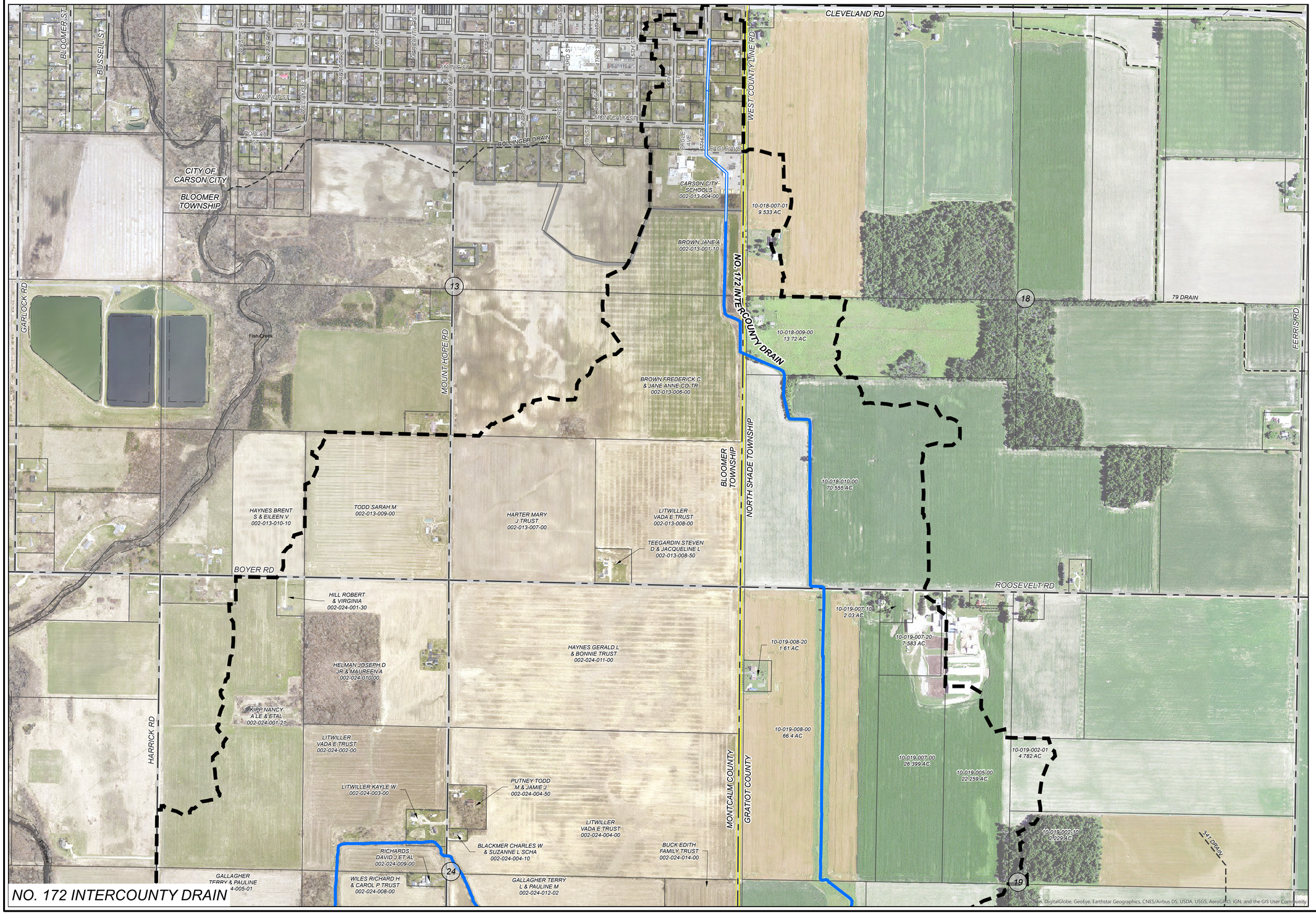

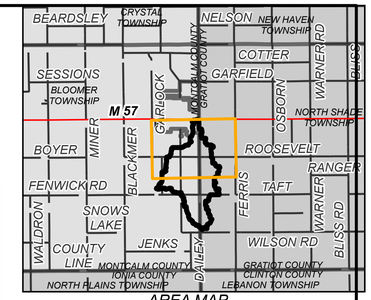

AREA MAP
NOT TO SCALE

LEGEND

- DRAINAGE DISTRICT BOUNDARY
- APPROXIMATE OPEN DRAIN LOCATION
- APPROXIMATE TILE DRAIN LOCATION
- OTHER DRAINS
- OTHER WATERCOURSES
- STATE ROADS
- COUNTY ROADS
- LOCAL ROADS
- RAILROAD
- MUNICIPALITY BOUNDARY
- COUNTY BOUNDARY

DRAINAGE DISTRICT BREAKDOWN

PROPERTY OWNERS ASSESSABLE ACREAGE

GRATIOT COUNTY	
NORTH SHADE TOWNSHIP	504.33 AC.
MONTCALM COUNTY	
BLOOMER TOWNSHIP	943.12 AC.
CITY OF CARSON CITY	33.77 AC.
TOTAL ACREAGE IN DISTRICT	1,481.22 AC.
LENGTH OF DRAIN	
NO. 172 INTERCOUNTY DRAIN	18,831 FT.

34% GRATIOT COUNTY
66% MONTCALM COUNTY

DAY OF REVIEW OF DRAINAGE DISTRICT BOUNDARY:

DATE: _____

APPROVED:

_____

BRADY HARRINGTON, P.E.
INTERCOUNTY DRAINAGE BOARD CHAIRMAN

PLF		DAY OF REVIEW OF APPORTIONMENTS	03/26/2019
BY	MARK	REVISIONS	DATE

THE WORK REPRESENTED BY THIS DRAWING WAS DESIGNED BY THE ENGINEER FOR THIS SPECIFIC APPLICATION AND SPECIFIC LOCATION DESCRIBED HEREON IN ACCORDANCE WITH THE CONDITIONS PREVALENT AT THE TIME THE DESIGN WAS DONE. THE ENGINEER DOES NOT GUARANTEE AND WILL NOT BE LIABLE FOR ANY OTHER LOCATION, CONDITION, DESIGN OR PURPOSE.

NO. 172 INTERCOUNTY DRAIN
GRATIOT AND MONTCALM COUNTIES, MICHIGAN

DRAINAGE DISTRICT MAP

75 YEARS Spicer group
ST. JOHN'S OFFICE
1400 Zeeb Drive
St. Johns, MI 48879
Tel. 989-224-2355
www.SpicerGroup.com

DE. BY: MKT	CH. BY: MKT	PROJECT NO. 126321SG2018	
DR. BY: MKT	APP. BY: PLF		
STDS.	SHEET 2 OF 3		DR 2
DATE SEPTEMBER 2019	FILE NO. -		
SCALE 1"=400'			

PATH: C:\USERS\MITCH.THELEN\ONEDRIVE - SPICER GROUP, INC\DOCUMENTS\COUNTY_GIS\MONTCALM_COUNTY\MONTCALMDORMAPS_F\SHEETS.APRX, PRINTED ON: 9/20/2019, BY: MITCH THELEN

NO. 172 INTERCOUNTY DRAIN
MONTCALM COUNTY, MICHIGAN

MICHIGAN DEPARTMENT OF ARGICULTURE AND RURAL DEVELOPMENT - BRADY HARRINGTON, P.E.
GRATIOT COUNTY DRAIN COMMISSIONER - BERNARD J. BARNES
MONTCALM COUNTY DRAIN COMMISSIONER - SANDY RAINES

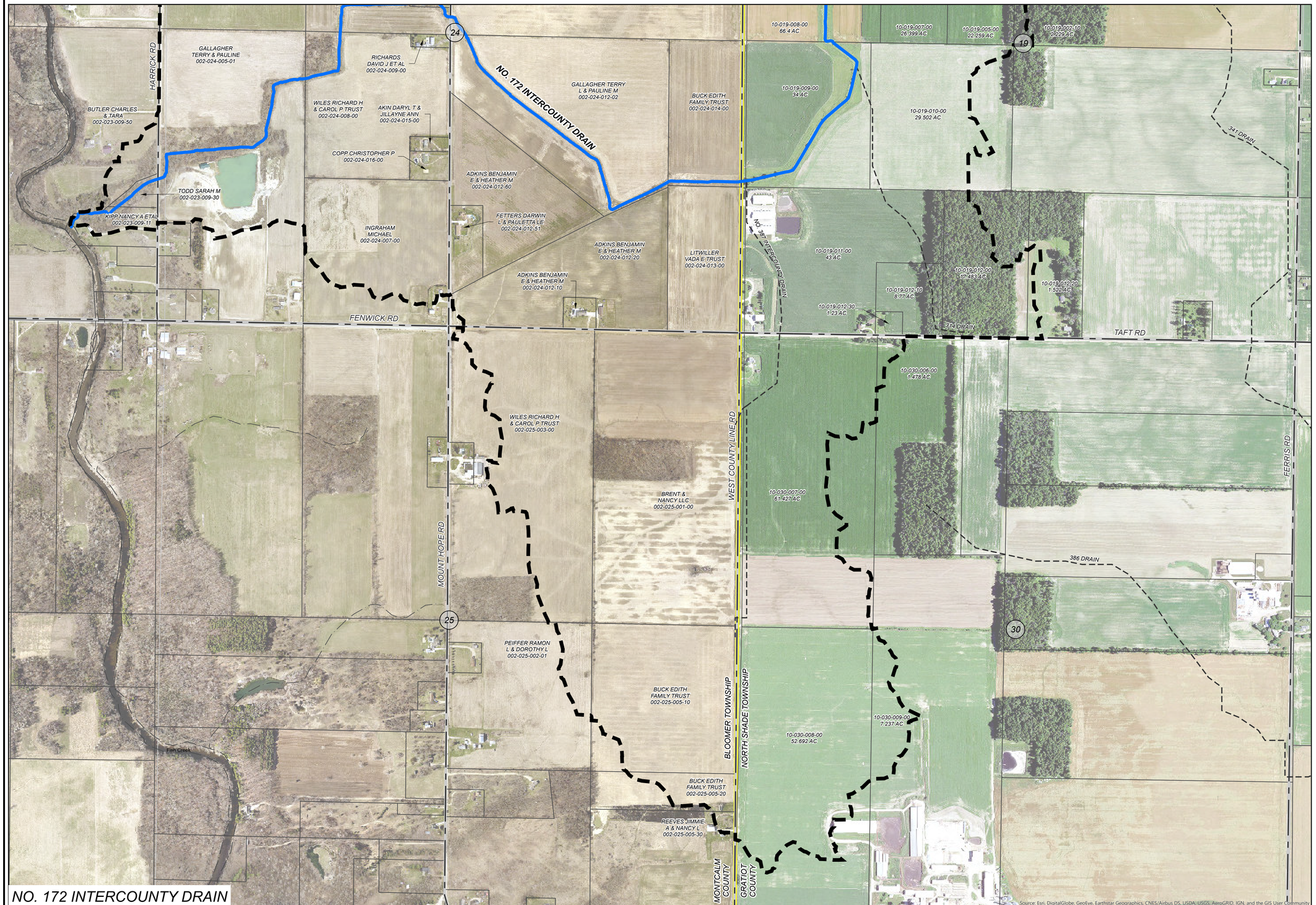

NO. 172 INTERCOUNTY DRAIN

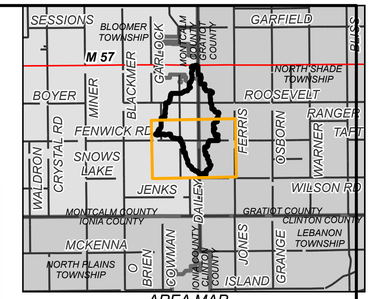

AREA MAP
NOT TO SCALE

LEGEND

- DRAINAGE DISTRICT BOUNDARY
- APPROXIMATE OPEN DRAIN LOCATION
- APPROXIMATE TILE DRAIN LOCATION
- OTHER DRAINS
- OTHER WATERCOURSES
- STATE ROADS
- COUNTY ROADS
- LOCAL ROADS
- RAILROAD
- MUNICIPALITY BOUNDARY
- COUNTY BOUNDARY

DRAINAGE DISTRICT BREAKDOWN

PROPERTY OWNERS ASSESSABLE ACREAGE

GRATIOT COUNTY	
NORTH SHADE TOWNSHIP	504.33 AC.
MONTCALM COUNTY	
BLOOMER TOWNSHIP	943.12 AC.
CITY OF CARSON CITY	33.77 AC.
TOTAL ACREAGE IN DISTRICT	1,481.22 AC.
LENGTH OF DRAIN	
NO. 172 INTERCOUNTY DRAIN	18,831 FT.

34% GRATIOT COUNTY
66% MONTCALM COUNTY

DAY OF REVIEW OF DRAINAGE DISTRICT BOUNDARY:

DATE: _____

APPROVED:

_____

BRADY HARRINGTON, P.E.
INTERCOUNTY DRAINAGE BOARD CHAIRMAN

PLF		DAY OF REVIEW OF APPORTIONMENTS	03/26/2019
BY	MARK	REVISIONS	DATE

THE WORK REPRESENTED BY THIS DRAWING WAS DESIGNED BY THE ENGINEER FOR THIS SPECIFIC APPLICATION AND SPECIFIC LOCATION DESCRIBED HEREON IN ACCORDANCE WITH THE CONDITIONS PREVALENT AT THE TIME THE DESIGN WAS DONE. THE ENGINEER DOES NOT GUARANTEE AND WILL NOT BE LIABLE FOR ANY OTHER LOCATION, CONDITION, DESIGN OR PURPOSE.

NO. 172 INTERCOUNTY DRAIN
GRATIOT AND MONTCALM COUNTIES, MICHIGAN

DRAINAGE DISTRICT MAP

75 YEARS Spicer group
ST. JOHN'S OFFICE
1400 Zeeb Drive
St. Johns, MI 48879
Tel. 989-224-2355
www.SpicerGroup.com

DE. BY: MKT	CH. BY: MKT	PROJECT NO.	
DR. BY: MKT	APP. BY: PLF	126321SG2018	
STDS.	SHEET 3 OF 3		DR 3
DATE SEPTEMBER 2019	FILE NO.		
SCALE 1"=400'	-		

PATH: C:\USERS\MITCH THELEN\ONEDRIVE - SPICER GROUP, INC\DOCUMENTS\COUNTY_DS\MONTCALM_COUNTY\MAPS\TALMADGE\MAPS_IC\SHEETS_APRX, PRINTED ON: 9/30/2019, BY: MITCH THELEN