NO. 131 INTERCOUNTY DRAIN
MONTCALM COUNTY, MICHIGAN

MICHIGAN DEPARTMENT OF ARGICULTURE AND RURAL DEVELOPMENT - BRADY HARRINGTON, P.E.
GRATIOT COUNTY DRAIN COMMISSIONER - BERNARD J. BARNES
MONTCALM COUNTY DRAIN COMMISSIONER - SANDY RAINES

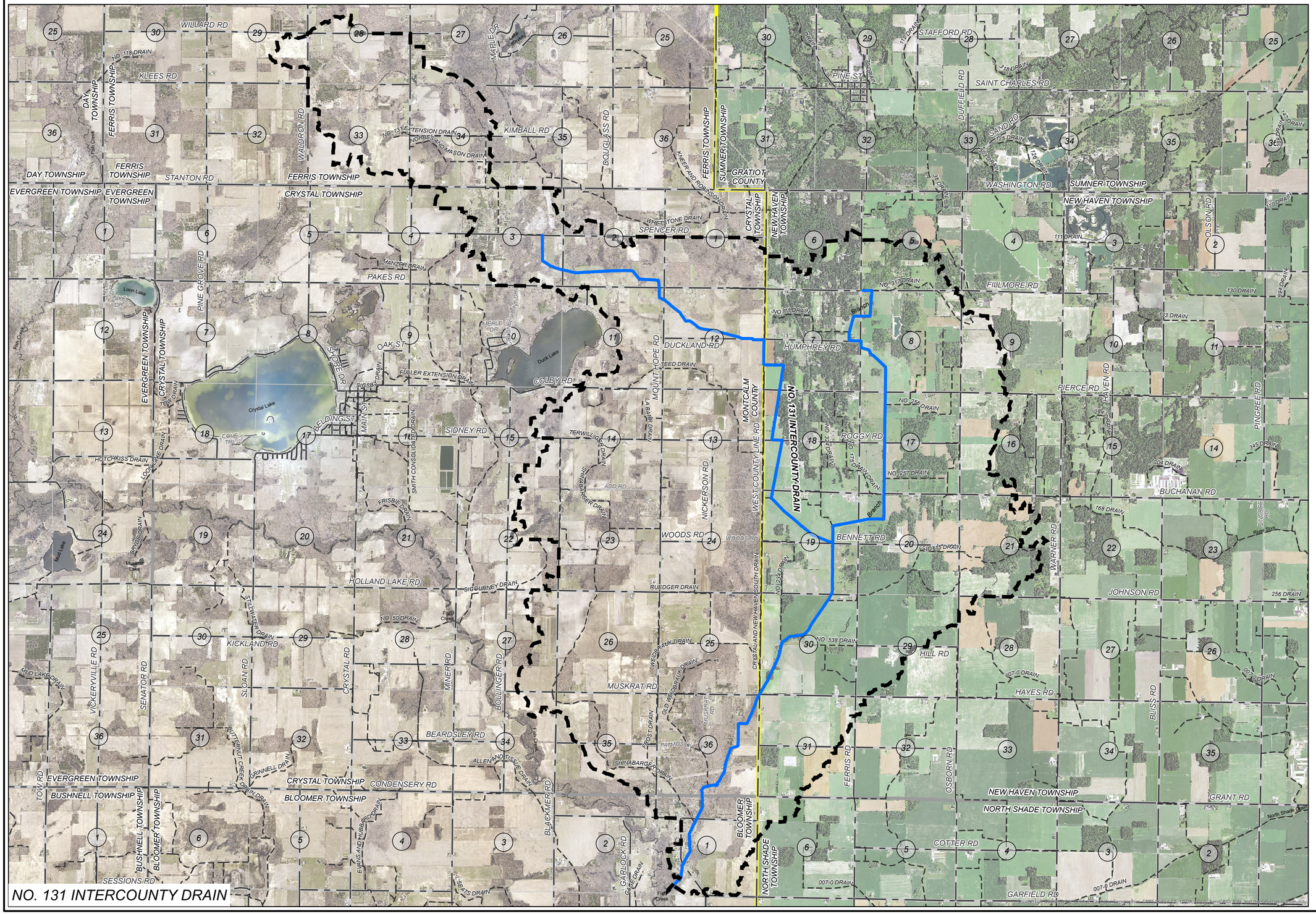

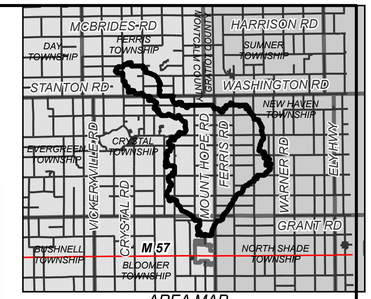

AREA MAP
NOT TO SCALE

LEGEND

- DRAINAGE DISTRICT BOUNDARY
- APPROXIMATE OPEN DRAIN LOCATION
- APPROXIMATE TILE DRAIN LOCATION
- OTHER DRAINS
- OTHER WATERCOURSES
- STATE ROADS
- COUNTY ROADS
- LOCAL ROADS
- RAILROAD
- MUNICIPALITY BOUNDARY
- COUNTY BOUNDARY

DRAINAGE DISTRICT BREAKDOWN

PROPERTY OWNERS ASSESSABLE ACREAGE

GRATIOT COUNTY	
NEW HAVEN TOWNSHIP	6,584.51 AC.
NORTH SHADE TOWNSHIP	63.62 AC.
MONTCALM COUNTY	
BLOOMER TOWNSHIP	489.82 AC.
CRYSTAL TOWNSHIP	7,654.92 AC.
FERRIS TOWNSHIP	1,442.29 AC.
TOTAL ACREAGE IN DISTRICT	16,235.16 AC.
LENGTH OF DRAIN	
NO. 131 INTERCOUNTY DRAIN	68,665 FT.

41% GRATIOT COUNTY
59% MONTCALM COUNTY

DAY OF REVIEW OF DRAINAGE DISTRICT BOUNDARY:

DATE: _____

APPROVED:

_____

BRADY HARRINGTON, P.E.
INTERCOUNTY DRAINAGE BOARD CHAIRMAN

BY	MARK	REVISIONS	DATE
PLF		DAY OF REVIEW OF APPORTIONMENTS	03/26/2019

THE WORK REPRESENTED BY THIS DRAWING WAS DESIGNED BY THE ENGINEER FOR THIS SPECIFIC APPLICATION AND SPECIFIC LOCATION DESCRIBED HEREON IN ACCORDANCE WITH THE CONDITIONS PREVALENT AT THE TIME THE DESIGN WAS DONE. THE ENGINEER DOES NOT GUARANTEE AND WILL NOT BE LIABLE FOR ANY OTHER LOCATION, CONDITION, DESIGN OR PURPOSE.

NO. 131 INTERCOUNTY DRAIN
GRATIOT AND MONTCALM COUNTIES, MICHIGAN

DRAINAGE DISTRICT MAP

Spicer group 75 YEARS
ST. JOHN'S OFFICE
1400 Zeeb Drive
St. Johns, MI 48879
Tel. 989-224-2355
www.SpicerGroup.com

DE. BY: MKT	CH. BY: MKT	PROJECT NO. 125413SG2017	
DR. BY: MKT	APP. BY: PLF		
STDS.	SHEET 1 OF 1		DR 1
DATE SEPTEMBER 2019	FILE NO. -		
SCALE 1"=2,300'			

PATH: C:\USERS\MITCH THELEN\ONEDRIVE - SPICER GROUP, INC\DOCUMENTS\COUNTY_DISM\MONTCALM_COUNTY\MONTCALMDRAINS_JC_APRV, PRINTED ON 9/30/2019, BY: MITCH THELEN

NO. 131 INTERCOUNTY DRAIN
MONTCALM COUNTY, MICHIGAN

MICHIGAN DEPARTMENT OF ARGICULTURE AND RURAL DEVELOPMENT - BRADY HARRINGTON, P.E.
GRATIOT COUNTY DRAIN COMMISSIONER - BERNARD J. BARNES
MONTCALM COUNTY DRAIN COMMISSIONER - SANDY RAINES

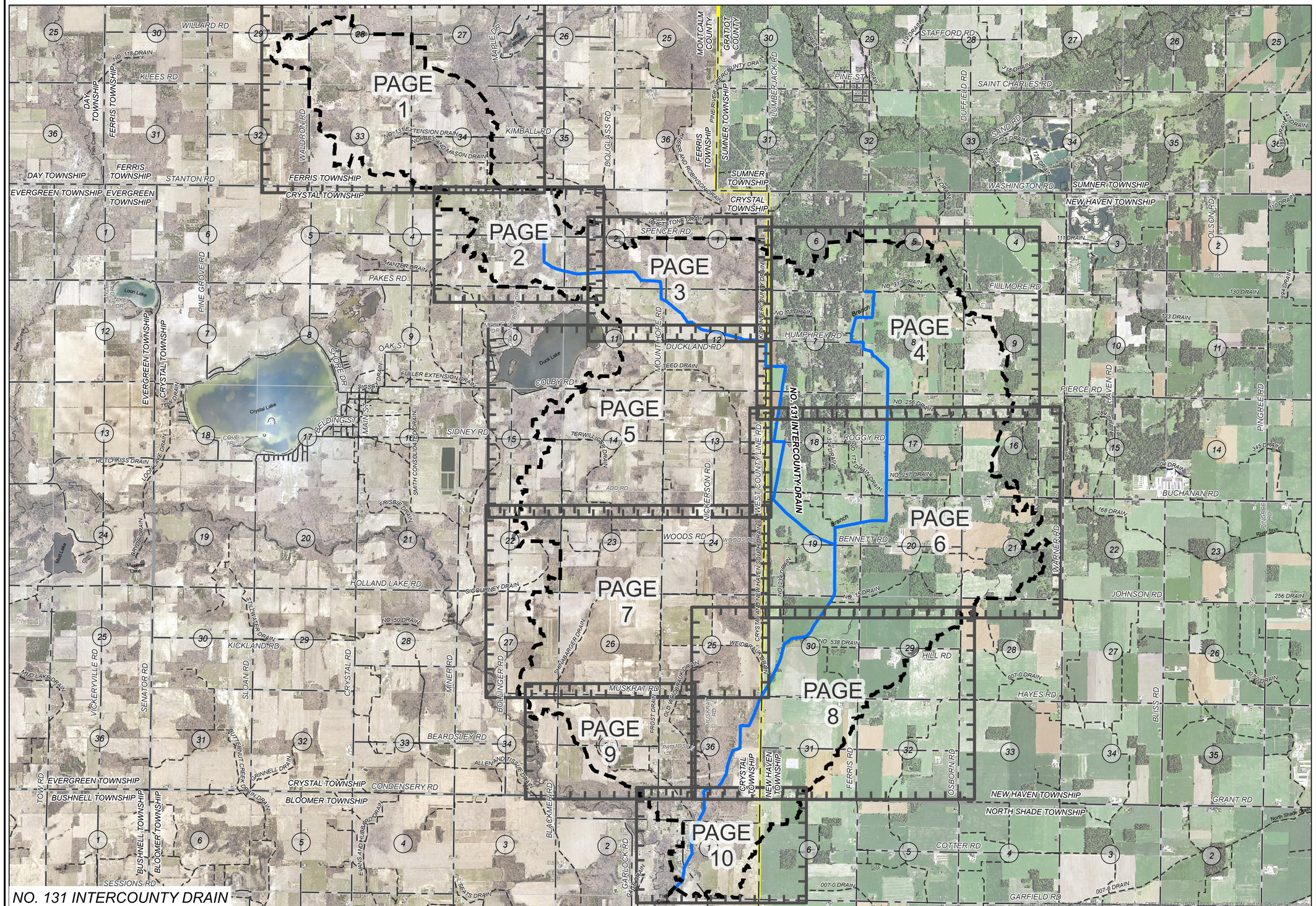

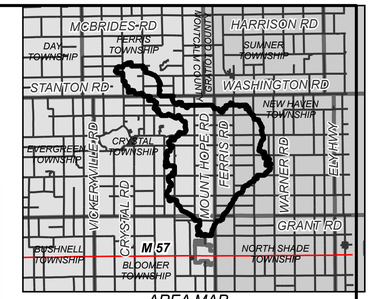

AREA MAP
NOT TO SCALE

LEGEND

- DRAINAGE DISTRICT BOUNDARY
- APPROXIMATE OPEN DRAIN LOCATION
- APPROXIMATE TILE DRAIN LOCATION
- OTHER DRAINS
- OTHER WATERCOURSES
- STATE ROADS
- COUNTY ROADS
- LOCAL ROADS
- RAILROAD
- MUNICIPALITY BOUNDARY
- COUNTY BOUNDARY

DRAINAGE DISTRICT BREAKDOWN

PROPERTY OWNERS ASSESSABLE ACREAGE

GRATIOT COUNTY	
NEW HAVEN TOWNSHIP	6,584.51 AC.
NORTH SHADE TOWNSHIP	63.62 AC.
MONTCALM COUNTY	
BLOOMER TOWNSHIP	489.82 AC.
CRYSTAL TOWNSHIP	7,654.92 AC.
FERRIS TOWNSHIP	1,442.29 AC.
TOTAL ACREAGE IN DISTRICT	16,235.16 AC.
LENGTH OF DRAIN	
NO. 131 INTERCOUNTY DRAIN	68,665 FT.

41% GRATIOT COUNTY
59% MONTCALM COUNTY

DAY OF REVIEW OF DRAINAGE DISTRICT BOUNDARY:

DATE: _____

APPROVED:

_____

BRADY HARRINGTON, P.E.
INTERCOUNTY DRAINAGE BOARD CHAIRMAN

BY	MARK	REVISIONS	DATE
PLF		DAY OF REVIEW OF APPORTIONMENTS	03/26/2019

THE WORK REPRESENTED BY THIS DRAWING WAS DESIGNED BY THE ENGINEER FOR THIS SPECIFIC APPLICATION AND SPECIFIC LOCATION DESCRIBED HEREON IN ACCORDANCE WITH THE CONDITIONS PREVALENT AT THE TIME THE DESIGN WAS DONE. THE ENGINEER DOES NOT GUARANTEE AND WILL NOT BE LIABLE FOR ANY OTHER LOCATION, CONDITION, DESIGN OR PURPOSE.

NO. 131 INTERCOUNTY DRAIN
GRATIOT AND MONTCALM COUNTIES, MICHIGAN

DRAINAGE DISTRICT MAP

75 YEARS Spicer group
ST. JOHN'S OFFICE
1400 Zeeb Drive
St. Johns, MI 48879
Tel. 989-224-2355
www.SpicerGroup.com

DE. BY: MKT	CH. BY: MKT	PROJECT NO. 125413SG2017	
DR. BY: MKT	APP. BY: PLF		
STDS.	SHEET 1 OF 1		DR 1
DATE SEPTEMBER 2019	FILE NO. -		
SCALE 1"=2,300'			

NO. 131 INTERCOUNTY DRAIN

PATH: C:\USERS\MITCH THELEN\ONEDRIVE - SPICER GROUP, INC\DOCUMENTS\COUNTY_DISM\MONTCALM_COUNTY\MONTCALMDRAINS_JC_APRV, PRINTED ON 9/30/2019, BY: MITCH THELEN

NO. 131 INTERCOUNTY DRAIN
MONTCALM COUNTY, MICHIGAN

MICHIGAN DEPARTMENT OF ARGICULTURE AND RURAL DEVELOPMENT - BRADY HARRINGTON, P.E.
GRATIOT COUNTY DRAIN COMMISSIONER - BERNARD J. BARNES
MONTCALM COUNTY DRAIN COMMISSIONER - SANDY RAINES

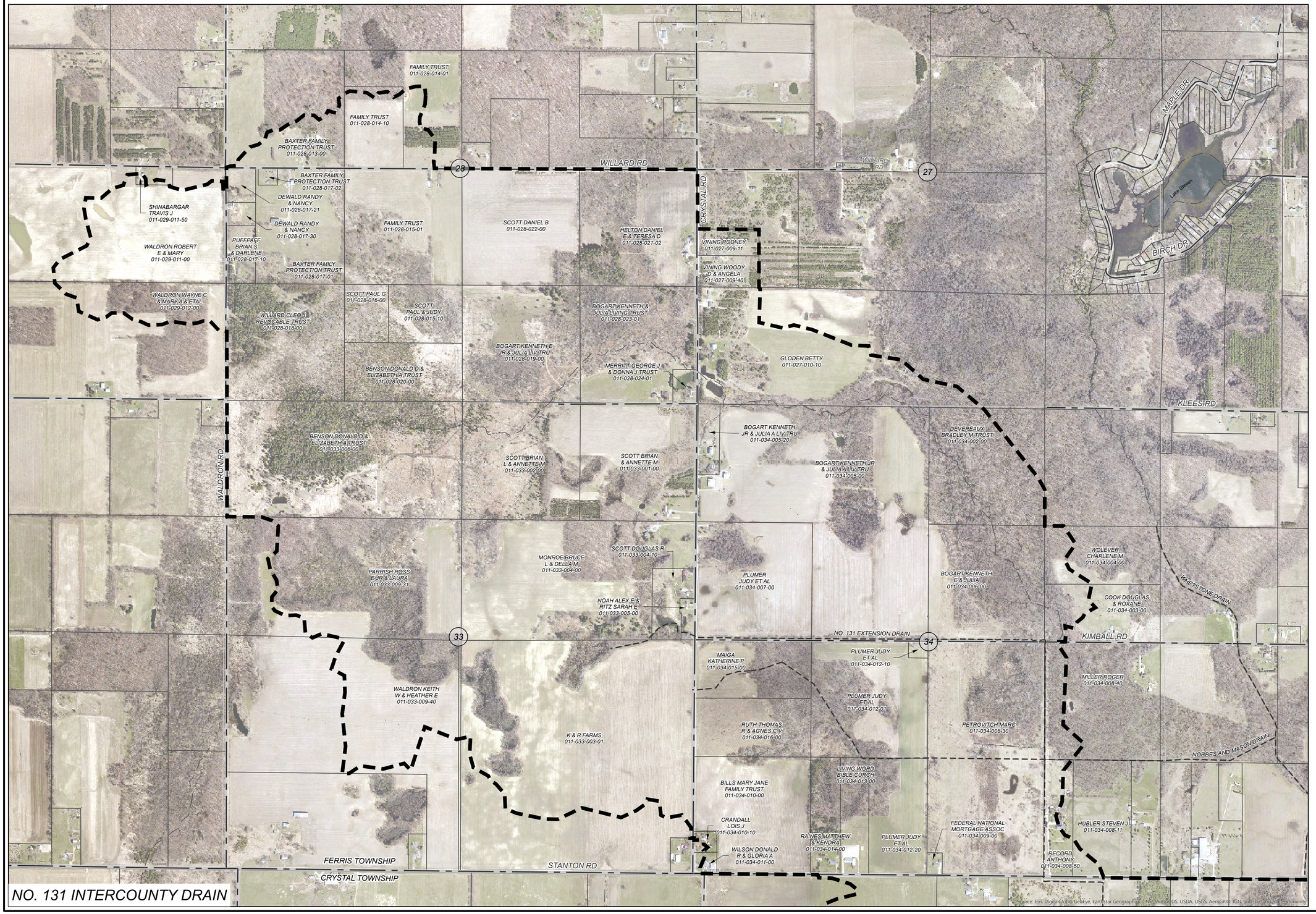

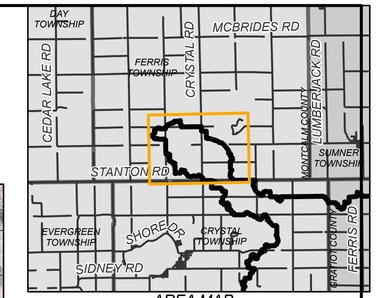

AREA MAP
NOT TO SCALE

LEGEND

- DRAINAGE DISTRICT BOUNDARY
- APPROXIMATE OPEN DRAIN LOCATION
- APPROXIMATE TILE DRAIN LOCATION
- OTHER DRAINS
- OTHER WATERCOURSES
- STATE ROADS
- COUNTY ROADS
- LOCAL ROADS
- RAILROAD
- MUNICIPALITY BOUNDARY
- COUNTY BOUNDARY

DRAINAGE DISTRICT BREAKDOWN

PROPERTY OWNERS ASSESSABLE ACREAGE

GRATIOT COUNTY	
NEW HAVEN TOWNSHIP	6,584.51 AC.
NORTH SHADE TOWNSHIP	63.62 AC.
MONTCALM COUNTY	
BLOOMER TOWNSHIP	489.82 AC.
CRYSTAL TOWNSHIP	7,654.92 AC.
FERRIS TOWNSHIP	1,442.29 AC.
TOTAL ACREAGE IN DISTRICT	16,235.16 AC.
LENGTH OF DRAIN	
NO. 131 INTERCOUNTY DRAIN	68,665 FT.

41% GRATIOT COUNTY
59% MONTCALM COUNTY

DAY OF REVIEW OF DRAINAGE DISTRICT BOUNDARY:

DATE: _____

APPROVED:

_____

BRADY HARRINGTON, P.E.
INTERCOUNTY DRAINAGE BOARD CHAIRMAN

BY	MARK	REVISIONS	DATE
PLF		DAY OF REVIEW OF APPORTIONMENTS	03/26/2019

THE WORK REPRESENTED BY THIS DRAWING WAS DESIGNED BY THE ENGINEER FOR THIS SPECIFIC APPLICATION AND SPECIFIC LOCATION DESCRIBED HEREON IN ACCORDANCE WITH THE CONDITIONS PREVALENT AT THE TIME THE DESIGN WAS DONE. THE ENGINEER DOES NOT GUARANTEE AND WILL NOT BE LIABLE FOR ANY OTHER LOCATION, CONDITION, DESIGN OR PURPOSE.

NO. 131 INTERCOUNTY DRAIN
GRATIOT AND MONTCALM COUNTIES, MICHIGAN

DRAINAGE DISTRICT MAP

75 YEARS Spicer group
ST. JOHN'S OFFICE
1400 Zeeb Drive
St. Johns, MI 48879
Tel. 989-224-2355
www.SpicerGroup.com

DE. BY: MKT	CH. BY: MKT	PROJECT NO.	
DR. BY: MKT	APP. BY: PLF	125413SG2017	
STDS.	SHEET 1 OF 10		DR 1
DATE SEPTEMBER 2019	FILE NO. -		
SCALE 1"=500'			

PATH: C:\USERS\MITCH THIELEN\ONEDRIVE - SPICER GROUP, INC\DOCUMENTS\COUNTY_DISMONTCALM_COUNTY\MONTCALMDORMAPS_JCSHEETS.APRX, PRINTED ON: 8/30/2019, BY: MITCH THIELEN

NO. 131 INTERCOUNTY DRAIN
MONTCALM COUNTY, MICHIGAN

MICHIGAN DEPARTMENT OF ARGICULTURE AND RURAL DEVELOPMENT - BRADY HARRINGTON, P.E.
GRATIOT COUNTY DRAIN COMMISSIONER - BERNARD J. BARNES
MONTCALM COUNTY DRAIN COMMISSIONER - SANDY RAINES

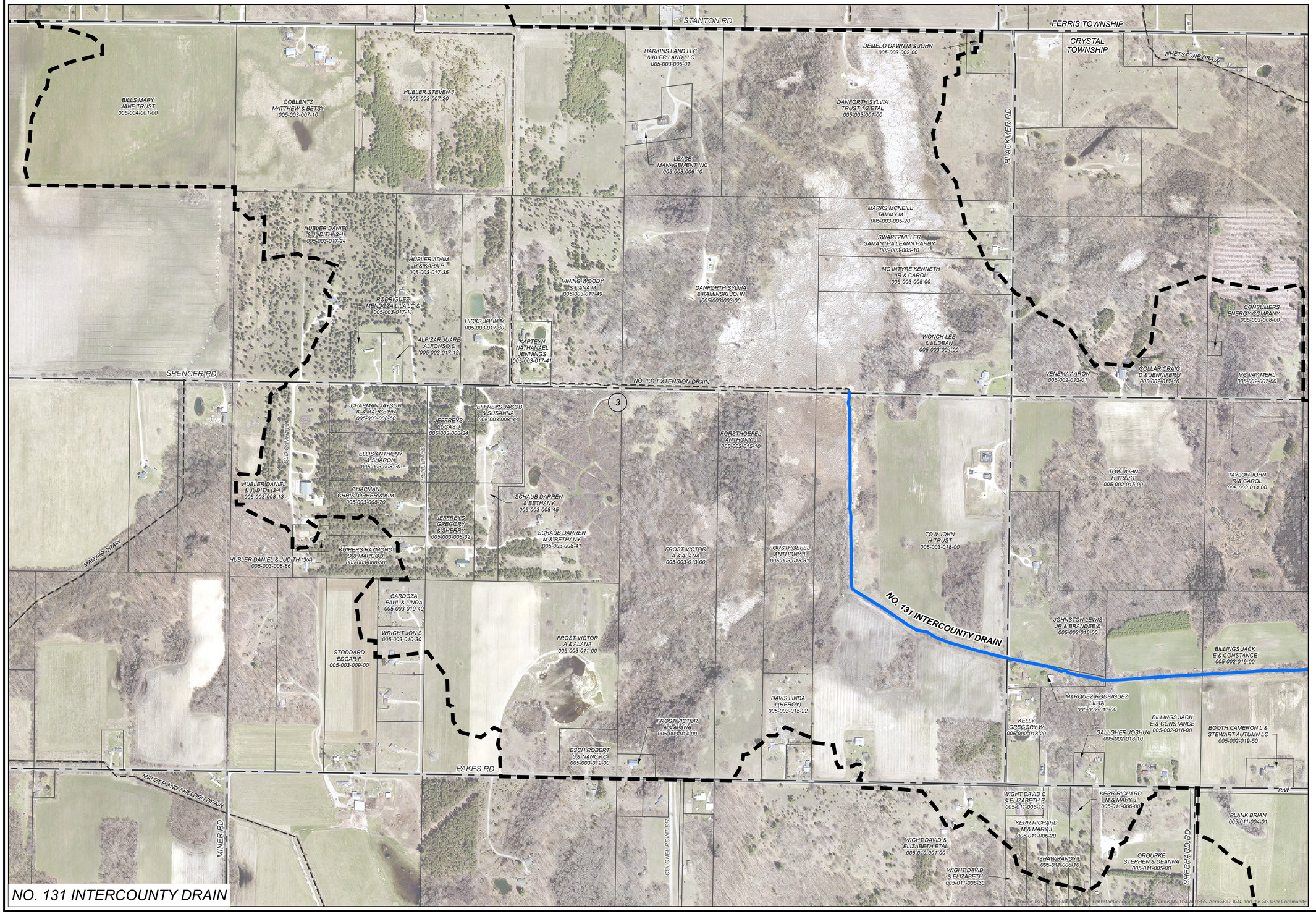

NO. 131 INTERCOUNTY DRAIN

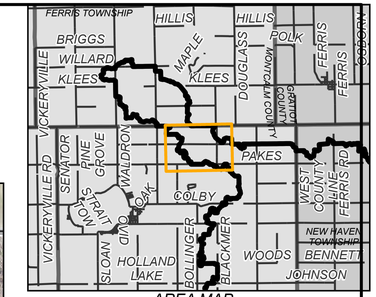

AREA MAP
NOT TO SCALE

LEGEND

- DRAINAGE DISTRICT BOUNDARY
- APPROXIMATE OPEN DRAIN LOCATION
- APPROXIMATE TILE DRAIN LOCATION
- OTHER DRAINS
- OTHER WATERCOURSES
- STATE ROADS
- COUNTY ROADS
- LOCAL ROADS
- RAILROAD
- MUNICIPALITY BOUNDARY
- COUNTY BOUNDARY

DRAINAGE DISTRICT BREAKDOWN

PROPERTY OWNERS ASSESSABLE ACREAGE

GRATIOT COUNTY	
NEW HAVEN TOWNSHIP	6,584.51 AC.
NORTH SHADE TOWNSHIP	63.62 AC.
MONTCALM COUNTY	
BLOOMER TOWNSHIP	489.82 AC.
CRYSTAL TOWNSHIP	7,654.92 AC.
FERRIS TOWNSHIP	1,442.29 AC.
TOTAL ACREAGE IN DISTRICT	16,235.16 AC.
LENGTH OF DRAIN	
NO. 131 INTERCOUNTY DRAIN	68,665 FT.

41% GRATIOT COUNTY
59% MONTCALM COUNTY

DAY OF REVIEW OF DRAINAGE DISTRICT BOUNDARY:

DATE: _____

APPROVED:

_____

BRADY HARRINGTON, P.E.
INTERCOUNTY DRAINAGE BOARD CHAIRMAN

PLF		DAY OF REVIEW OF APPORTIONMENTS	03/26/2019
BY	MARK	REVISIONS	DATE

THE WORK REPRESENTED BY THIS DRAWING WAS DESIGNED BY THE ENGINEER FOR THIS SPECIFIC APPLICATION AND SPECIFIC LOCATION DESCRIBED HEREON IN ACCORDANCE WITH THE CONDITIONS PREVALENT AT THE TIME THE DESIGN WAS DONE. THE ENGINEER DOES NOT GUARANTEE AND WILL NOT BE LIABLE FOR ANY OTHER LOCATION, CONDITION, DESIGN OR PURPOSE.

NO. 131 INTERCOUNTY DRAIN
GRATIOT AND MONTCALM COUNTIES, MICHIGAN

DRAINAGE DISTRICT MAP

75 YEARS Spicer group
ST. JOHN'S OFFICE
1400 Zeeb Drive
St. Johns, MI 48879
Tel. 989-224-2355
www.SpicerGroup.com

DE. BY: MKT	CH. BY: MKT	PROJECT NO.	
DR. BY: MKT	APP. BY: PLF	125413SG2017	
STDS.	SHEET 2 OF 10		DR 2
DATE SEPTEMBER 2019	FILE NO. -		
SCALE 1"=300'			

PATH: C:\USERS\MITCH THELEN\ONEDRIVE - SPICER GROUP, INC\DOCUMENTS\COUNTY_GIS\MONTCALM_COUNTY\MONTCALMDRAINAGE_CSHEETS.APRX, PRINTED ON 9/23/2019, BY MITCH THELEN

NO. 131 INTERCOUNTY DRAIN
MONTCALM COUNTY, MICHIGAN

MICHIGAN DEPARTMENT OF ARGICULTURE AND RURAL DEVELOPMENT - BRADY HARRINGTON, P.E.
GRATIOT COUNTY DRAIN COMMISSIONER - BERNARD J. BARNES
MONTCALM COUNTY DRAIN COMMISSIONER - SANDY RAINES

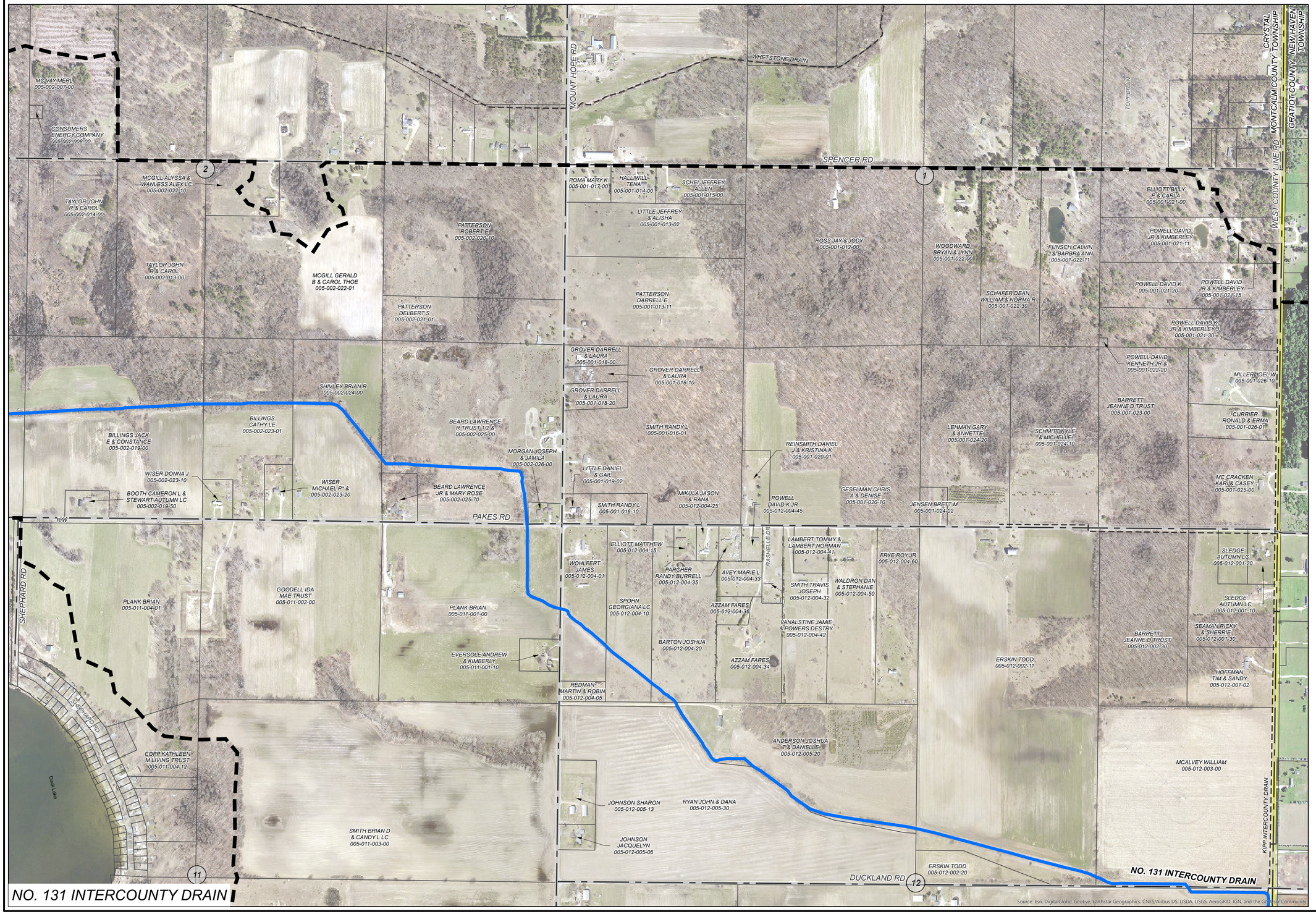

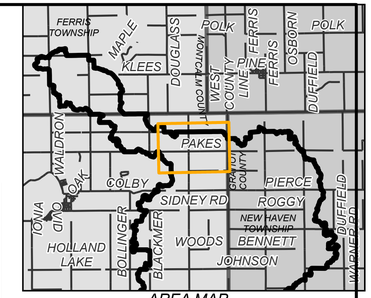

AREA MAP
NOT TO SCALE

LEGEND

- DRAINAGE DISTRICT BOUNDARY
- APPROXIMATE OPEN DRAIN LOCATION
- APPROXIMATE TILE DRAIN LOCATION
- OTHER DRAINS
- OTHER WATERCOURSES
- STATE ROADS
- COUNTY ROADS
- LOCAL ROADS
- RAILROAD
- MUNICIPALITY BOUNDARY
- COUNTY BOUNDARY

DRAINAGE DISTRICT BREAKDOWN

PROPERTY OWNERS ASSESSABLE ACREAGE

GRATIOT COUNTY	
NEW HAVEN TOWNSHIP	6,584.51 AC.
NORTH SHADE TOWNSHIP	63.62 AC.
MONTCALM COUNTY	
BLOOMER TOWNSHIP	489.82 AC.
CRYSTAL TOWNSHIP	7,654.92 AC.
FERRIS TOWNSHIP	1,442.29 AC.
TOTAL ACREAGE IN DISTRICT	16,235.16 AC.
LENGTH OF DRAIN	
NO. 131 INTERCOUNTY DRAIN	68,665 FT.

41% GRATIOT COUNTY
59% MONTCALM COUNTY

DAY OF REVIEW OF DRAINAGE DISTRICT BOUNDARY:

DATE: _____

APPROVED:

_____

BRADY HARRINGTON, P.E.
INTERCOUNTY DRAINAGE BOARD CHAIRMAN

BY	MARK	REVISIONS	DATE
PLF		DAY OF REVIEW OF APPORTIONMENTS	03/26/2019

THE WORK REPRESENTED BY THIS DRAWING WAS DESIGNED BY THE ENGINEER FOR THIS SPECIFIC APPLICATION AND SPECIFIC LOCATION DESCRIBED HEREON IN ACCORDANCE WITH THE CONDITIONS PREVALENT AT THE TIME THE DESIGN WAS DONE. THE ENGINEER DOES NOT GUARANTEE AND WILL NOT BE LIABLE FOR ANY OTHER LOCATION, CONDITION, DESIGN OR PURPOSE.

NO. 131 INTERCOUNTY DRAIN
GRATIOT AND MONTCALM COUNTIES, MICHIGAN

DRAINAGE DISTRICT MAP

75 YEARS Spicer group
ST. JOHN'S OFFICE
1400 Zeeb Drive
St. Johns, MI 48879
Tel. 989-224-2355
www.SpicerGroup.com

DE. BY: MKT CH. BY: MKT PROJECT NO. 125413SG2017
DR. BY: MKT APP. BY: PLF
STDS.
DATE SEPTEMBER 2019 SHEET 3 OF 10 DR 3
SCALE 1"=325' FILE NO. -

PATH: C:\USERS\MITCH THELEN\ONEDRIVE - SPICER GROUP, INC\DOCUMENTS\COUNTY_GIS\MONTCALM_COUNTY\MONTCALM\DDRAMAPS_ICSHEETS_APRX, PRINTED ON: 9/30/2019, BY: MITCH THELEN

NO. 131 INTERCOUNTY DRAIN
MONTCALM COUNTY, MICHIGAN

MICHIGAN DEPARTMENT OF ARGICULTURE AND RURAL DEVELOPMENT - BRADY HARRINGTON, P.E.
GRATIOT COUNTY DRAIN COMMISSIONER - BERNARD J. BARNES
MONTCALM COUNTY DRAIN COMMISSIONER - SANDY RAINES

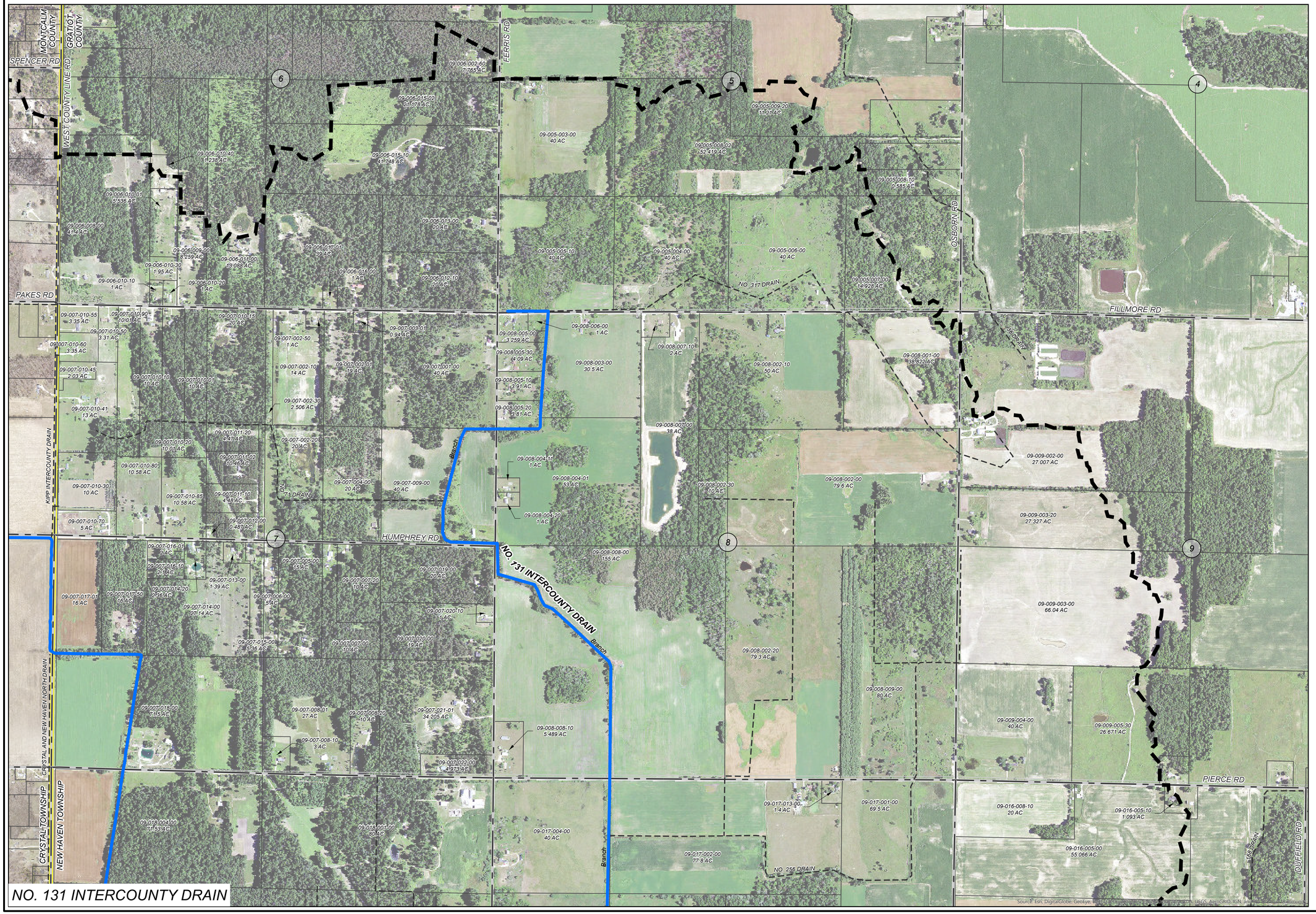

NO. 131 INTERCOUNTY DRAIN

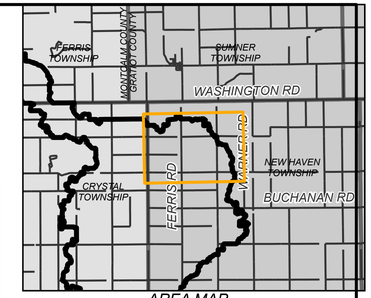

AREA MAP
NOT TO SCALE

LEGEND

- DRAINAGE DISTRICT BOUNDARY
- APPROXIMATE OPEN DRAIN LOCATION
- APPROXIMATE TILE DRAIN LOCATION
- OTHER DRAINS
- OTHER WATERCOURSES
- STATE ROADS
- COUNTY ROADS
- LOCAL ROADS
- RAILROAD
- MUNICIPALITY BOUNDARY
- COUNTY BOUNDARY

DRAINAGE DISTRICT BREAKDOWN

PROPERTY OWNERS ASSESSABLE ACREAGE

GRATIOT COUNTY	
NEW HAVEN TOWNSHIP	6,584.51 AC.
NORTH SHADE TOWNSHIP	63.62 AC.
MONTCALM COUNTY	
BLOOMER TOWNSHIP	489.82 AC.
CRYSTAL TOWNSHIP	7,654.92 AC.
FERRIS TOWNSHIP	1,442.29 AC.
TOTAL ACREAGE IN DISTRICT	16,235.16 AC.
LENGTH OF DRAIN	
NO. 131 INTERCOUNTY DRAIN	68,665 FT.

41% GRATIOT COUNTY
59% MONTCALM COUNTY

DAY OF REVIEW OF DRAINAGE DISTRICT BOUNDARY:

DATE: _____

APPROVED:

_____

BRADY HARRINGTON, P.E.
INTERCOUNTY DRAINAGE BOARD CHAIRMAN

PLF		DAY OF REVIEW OF APPORTIONMENTS	03/26/2019
BY	MARK	REVISIONS	DATE

THE WORK REPRESENTED BY THIS DRAWING WAS DESIGNED BY THE ENGINEER FOR THIS SPECIFIC APPLICATION AND SPECIFIC LOCATION DESCRIBED HEREON IN ACCORDANCE WITH THE CONDITIONS PREVALENT AT THE TIME THE DESIGN WAS DONE. THE ENGINEER DOES NOT GUARANTEE AND WILL NOT BE LIABLE FOR ANY OTHER LOCATION, CONDITION, DESIGN OR PURPOSE.

NO. 131 INTERCOUNTY DRAIN
GRATIOT AND MONTCALM COUNTIES, MICHIGAN

DRAINAGE DISTRICT MAP

75 YEARS Spicer group
ST. JOHN'S OFFICE
1400 Zeeb Drive
St. Johns, MI 48879
Tel. 989-224-2355
www.SpicerGroup.com

DE. BY: MKT	CH. BY: MKT	PROJECT NO.	
DR. BY: MKT	APP. BY: PLF	125413SG2017	
STDS.	SHEET 4 OF 10		DR 4
DATE SEPTEMBER 2019	FILE NO. -		
SCALE 1"=500'			

PATH: C:\USERS\MITCH.THELEN\ONEDRIVE - SPICER GROUP, INC\DOCUMENTS\COUNTY_DISMONTCALM_COUNTY\MONTCALMDRDMAPS_ICSHEETS.APRX, PRINTED ON 9/30/2019, BY MITCH THELEN

NO. 131 INTERCOUNTY DRAIN
MONTCALM COUNTY, MICHIGAN

MICHIGAN DEPARTMENT OF ARGICULTURE AND RURAL DEVELOPMENT - BRADY HARRINGTON, P.E.
GRATIOT COUNTY DRAIN COMMISSIONER - BERNARD J. BARNES
MONTCALM COUNTY DRAIN COMMISSIONER - SANDY RAINES

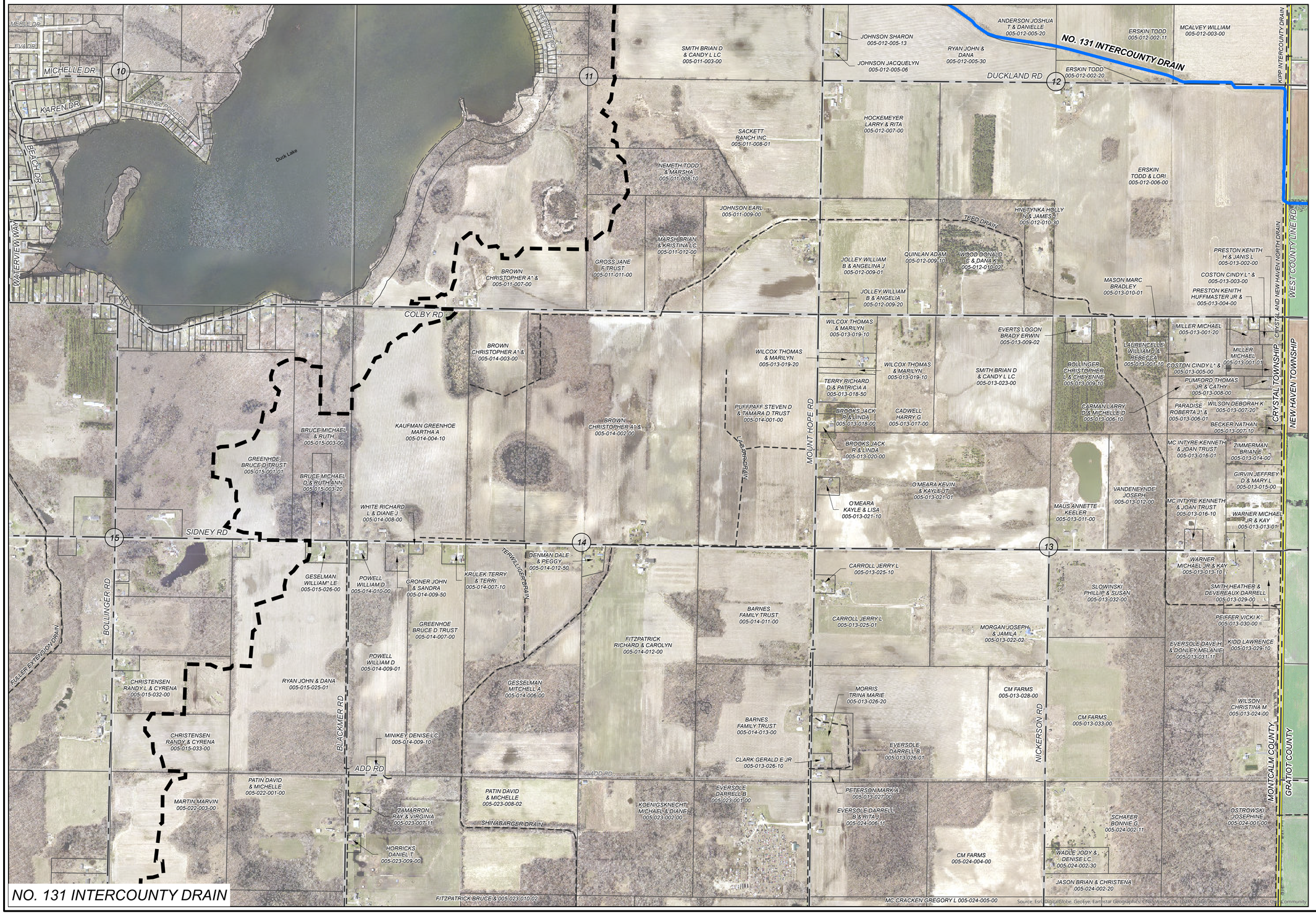

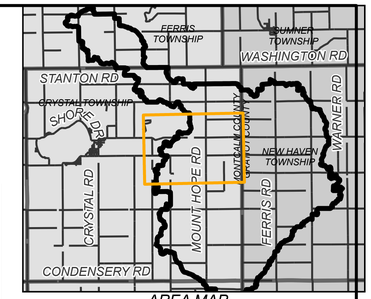

AREA MAP
NOT TO SCALE

LEGEND

- DRAINAGE DISTRICT BOUNDARY
- APPROXIMATE OPEN DRAIN LOCATION
- APPROXIMATE TILE DRAIN LOCATION
- OTHER DRAINS
- OTHER WATERCOURSES
- STATE ROADS
- COUNTY ROADS
- LOCAL ROADS
- RAILROAD
- MUNICIPALITY BOUNDARY
- COUNTY BOUNDARY

DRAINAGE DISTRICT BREAKDOWN

PROPERTY OWNERS ASSESSABLE ACREAGE

GRATIOT COUNTY	
NEW HAVEN TOWNSHIP	6,584.51 AC.
NORTH SHADE TOWNSHIP	63.62 AC.
MONTCALM COUNTY	
BLOOMER TOWNSHIP	489.82 AC.
CRYSTAL TOWNSHIP	7,654.92 AC.
FERRIS TOWNSHIP	1,442.29 AC.
TOTAL ACREAGE IN DISTRICT	16,235.16 AC.
LENGTH OF DRAIN	
NO. 131 INTERCOUNTY DRAIN	68,665 FT.

41% GRATIOT COUNTY
59% MONTCALM COUNTY

DAY OF REVIEW OF DRAINAGE DISTRICT BOUNDARY:

DATE: _____

APPROVED:

_____

BRADY HARRINGTON, P.E.
INTERCOUNTY DRAINAGE BOARD CHAIRMAN

PLF		DAY OF REVIEW OF APPORTIONMENTS	03/26/2019
BY	MARK	REVISIONS	DATE

THE WORK REPRESENTED BY THIS DRAWING WAS DESIGNED BY THE ENGINEER FOR THIS SPECIFIC APPLICATION AND SPECIFIC LOCATION DESCRIBED HEREON IN ACCORDANCE WITH THE CONDITIONS PREVALENT AT THE TIME THE DESIGN WAS DONE. THE ENGINEER DOES NOT GUARANTEE AND WILL NOT BE LIABLE FOR ANY OTHER LOCATION, CONDITION, DESIGN OR PURPOSE.

NO. 131 INTERCOUNTY DRAIN
GRATIOT AND MONTCALM COUNTIES, MICHIGAN

DRAINAGE DISTRICT MAP

75 YEARS Spicer group
ST. JOHN'S OFFICE
1400 Zeeb Drive
St. Johns, MI 48879
Tel. 989-224-2355
www.SpicerGroup.com

DE. BY: MKT	CH. BY: MKT	PROJECT NO.	
DR. BY: MKT	APP. BY: PLF	125413SG2017	
STDS.	SHEET 5 OF 10		DR 5
DATE SEPTEMBER 2019	FILE NO. -		
SCALE 1"=500'			

PATH: C:\USERS\MITCH THELEN\ONEDRIVE - SPICER GROUP, INC\DOCUMENTS\COUNTY_DISMONTCALM_COUNTY\MONTCALMDORMAPS_FC\SHEETS APRX, PRINTED ON 8/20/2019, BY MITCH THELEN

NO. 131 INTERCOUNTY DRAIN
MONTCALM COUNTY, MICHIGAN

MICHIGAN DEPARTMENT OF ARGICULTURE AND RURAL DEVELOPMENT - BRADY HARRINGTON, P.E.
GRATIOT COUNTY DRAIN COMMISSIONER - BERNARD J. BARNES
MONTCALM COUNTY DRAIN COMMISSIONER - SANDY RAINES

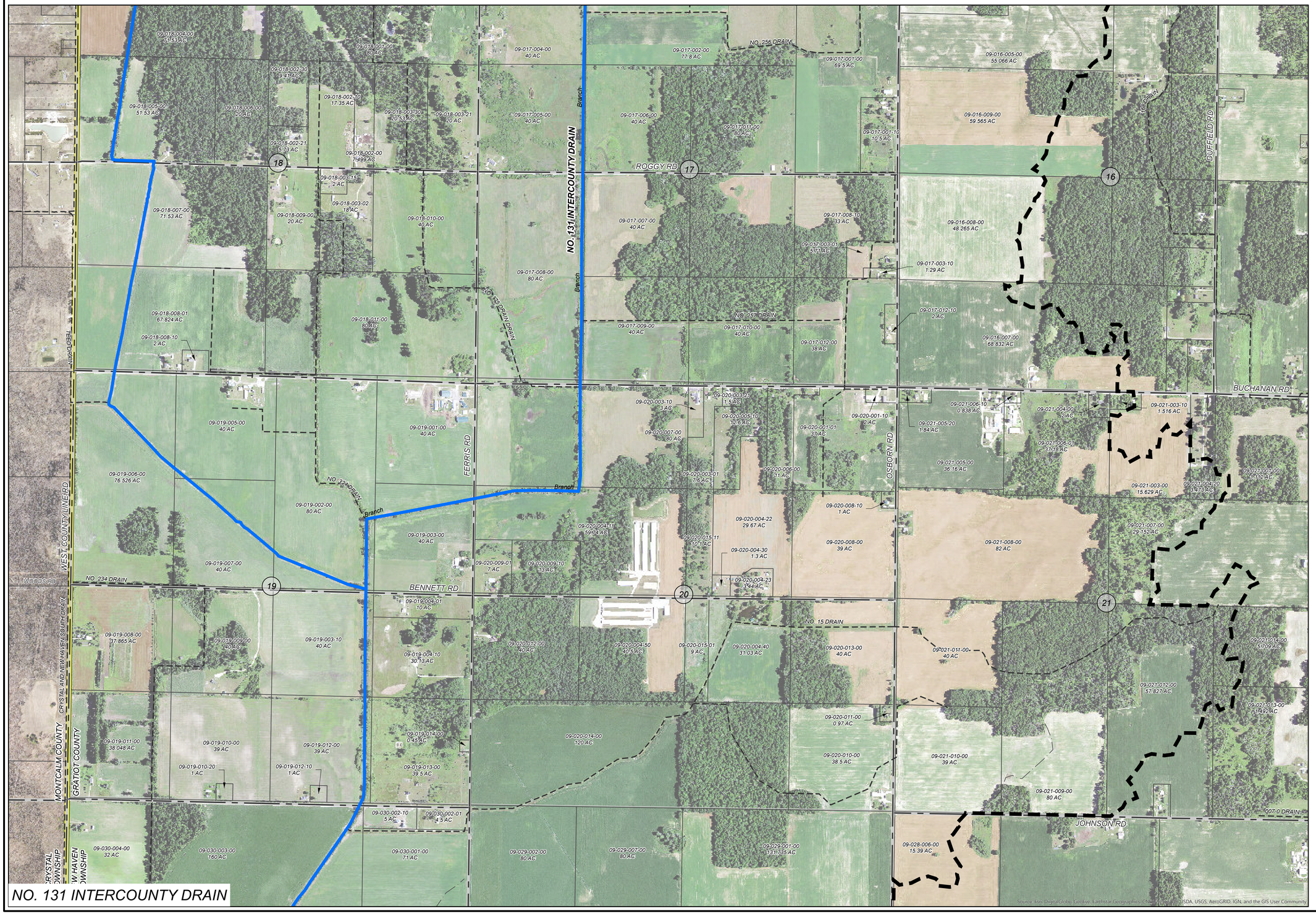

NO. 131 INTERCOUNTY DRAIN

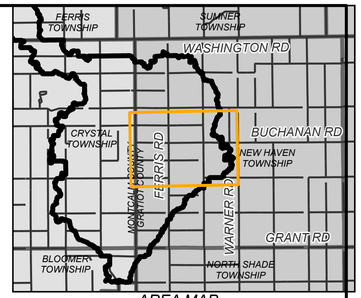

AREA MAP
NOT TO SCALE

LEGEND

- DRAINAGE DISTRICT BOUNDARY
- APPROXIMATE OPEN DRAIN LOCATION
- APPROXIMATE TILE DRAIN LOCATION
- OTHER DRAINS
- OTHER WATERCOURSES
- STATE ROADS
- COUNTY ROADS
- LOCAL ROADS
- RAILROAD
- MUNICIPALITY BOUNDARY
- COUNTY BOUNDARY

DRAINAGE DISTRICT BREAKDOWN

PROPERTY OWNERS ASSESSABLE ACREAGE

GRATIOT COUNTY	
NEW HAVEN TOWNSHIP	6,584.51 AC.
NORTH SHADE TOWNSHIP	63.62 AC.
MONTCALM COUNTY	
BLOOMER TOWNSHIP	489.82 AC.
CRYSTAL TOWNSHIP	7,654.92 AC.
FERRIS TOWNSHIP	1,442.29 AC.
TOTAL ACREAGE IN DISTRICT	16,235.16 AC.
LENGTH OF DRAIN	
NO. 131 INTERCOUNTY DRAIN	68,665 FT.

41% GRATIOT COUNTY
59% MONTCALM COUNTY

DAY OF REVIEW OF DRAINAGE DISTRICT BOUNDARY:

DATE: _____

APPROVED:

_____

BRADY HARRINGTON, P.E.
INTERCOUNTY DRAINAGE BOARD CHAIRMAN

BY	MARK	REVISIONS	DATE
PLF		DAY OF REVIEW OF APPORTIONMENTS	03/26/2019

THE WORK REPRESENTED BY THIS DRAWING WAS DESIGNED BY THE ENGINEER FOR THIS SPECIFIC APPLICATION AND SPECIFIC LOCATION DESCRIBED HEREON IN ACCORDANCE WITH THE CONDITIONS PREVALENT AT THE TIME THE DESIGN WAS DONE. THE ENGINEER DOES NOT GUARANTEE AND WILL NOT BE LIABLE FOR ANY OTHER LOCATION, CONDITION, DESIGN OR PURPOSE.

NO. 131 INTERCOUNTY DRAIN
GRATIOT AND MONTCALM COUNTIES, MICHIGAN

DRAINAGE DISTRICT MAP

75 YEARS Spicer group
ST. JOHN'S OFFICE
1400 Zeeb Drive
St. Johns, MI 48879
Tel. 989-224-2355
www.SpicerGroup.com

DE. BY: MKT	CH. BY: MKT	PROJECT NO.	
DR. BY: MKT	APP. BY: PLF	125413SG2017	
STDS.	SHEET 6 OF 10		DR 6
DATE SEPTEMBER 2019	FILE NO. -		
SCALE 1"=550'			

PATH: C:\USERS\MITCH.THELEN\ONEDRIVE - SPICER GROUP, INC\DOCUMENTS\COUNTY_DISMON\TCALM_COUNTY\MONTCALM\DRAINS_\CSHEETS.APRX, PRINTED ON 9/30/2019, BY MITCH THELEN

NO. 131 INTERCOUNTY DRAIN
MONTCALM COUNTY, MICHIGAN

MICHIGAN DEPARTMENT OF ARGICULTURE AND RURAL DEVELOPMENT - BRADY HARRINGTON, P.E.
GRATIOT COUNTY DRAIN COMMISSIONER - BERNARD J. BARNES
MONTCALM COUNTY DRAIN COMMISSIONER - SANDY RAINES

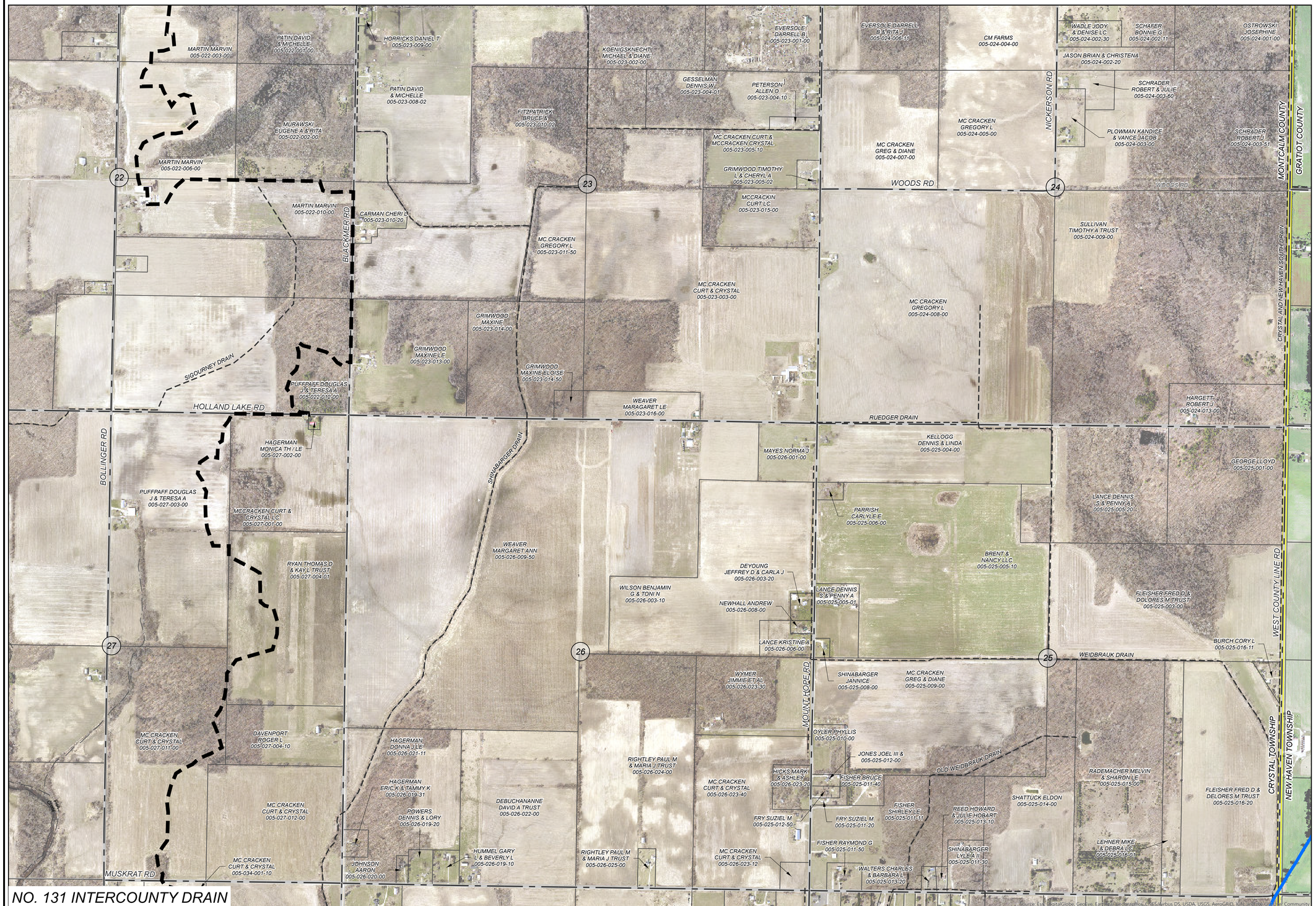

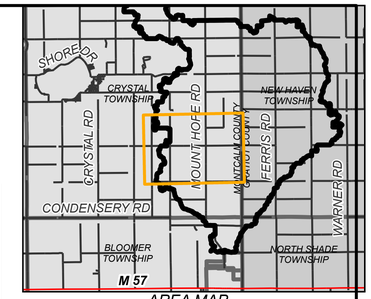

AREA MAP
NOT TO SCALE

LEGEND

- DRAINAGE DISTRICT BOUNDARY
- APPROXIMATE OPEN DRAIN LOCATION
- APPROXIMATE TILE DRAIN LOCATION
- OTHER DRAINS
- OTHER WATERCOURSES
- STATE ROADS
- COUNTY ROADS
- LOCAL ROADS
- RAILROAD
- MUNICIPALITY BOUNDARY
- COUNTY BOUNDARY

DRAINAGE DISTRICT BREAKDOWN

PROPERTY OWNERS ASSESSABLE ACREAGE

GRATIOT COUNTY	
NEW HAVEN TOWNSHIP	6,584.51 AC.
NORTH SHADE TOWNSHIP	63.62 AC.
MONTCALM COUNTY	
BLOOMER TOWNSHIP	489.82 AC.
CRYSTAL TOWNSHIP	7,654.92 AC.
FERRIS TOWNSHIP	1,442.29 AC.
TOTAL ACREAGE IN DISTRICT	16,235.16 AC.
LENGTH OF DRAIN	
NO. 131 INTERCOUNTY DRAIN	68,665 FT.

41% GRATIOT COUNTY
59% MONTCALM COUNTY

DAY OF REVIEW OF DRAINAGE DISTRICT BOUNDARY:

DATE: _____

APPROVED:

_____

BRADY HARRINGTON, P.E.
INTERCOUNTY DRAINAGE BOARD CHAIRMAN

PLF		DAY OF REVIEW OF APPORTIONMENTS	03/26/2019
BY	MARK	REVISIONS	DATE

THE WORK REPRESENTED BY THIS DRAWING WAS DESIGNED BY THE ENGINEER FOR THIS SPECIFIC APPLICATION AND SPECIFIC LOCATION DESCRIBED HEREON IN ACCORDANCE WITH THE CONDITIONS PREVALENT AT THE TIME THE DESIGN WAS DONE. THE ENGINEER DOES NOT GUARANTEE AND WILL NOT BE LIABLE FOR ANY OTHER LOCATION, CONDITION, DESIGN OR PURPOSE.

NO. 131 INTERCOUNTY DRAIN
GRATIOT AND MONTCALM COUNTIES, MICHIGAN

DRAINAGE DISTRICT MAP

75 YEARS Spicer group
ST. JOHN'S OFFICE
1400 Zeeb Drive
St. Johns, MI 48879
Tel. 989-224-2355
www.SpicerGroup.com

DE. BY: MKT	CH. BY: MKT	PROJECT NO.	
DR. BY: MKT	APP. BY: PLF	125413SG2017	
STDS.	SHEET 7 OF 10		DR 7
DATE SEPTEMBER 2019	FILE NO. -		
SCALE 1"=500'			

PATH: C:\USERS\MITCH THELEN\ONEDRIVE - SPICER GROUP, INC\DOCUMENTS\COUNTY_GIS\MONTCALM_COUNTY\MONTCALMDORDRAWS_\SHEETS_APRX, PRINTED ON 9/23/2019 BY MITCH THELEN

NO. 131 INTERCOUNTY DRAIN
MONTCALM COUNTY, MICHIGAN

MICHIGAN DEPARTMENT OF ARGICULTURE AND RURAL DEVELOPMENT - BRADY HARRINGTON, P.E.
GRATIOT COUNTY DRAIN COMMISSIONER - BERNARD J. BARNES
MONTCALM COUNTY DRAIN COMMISSIONER - SANDY RAINES

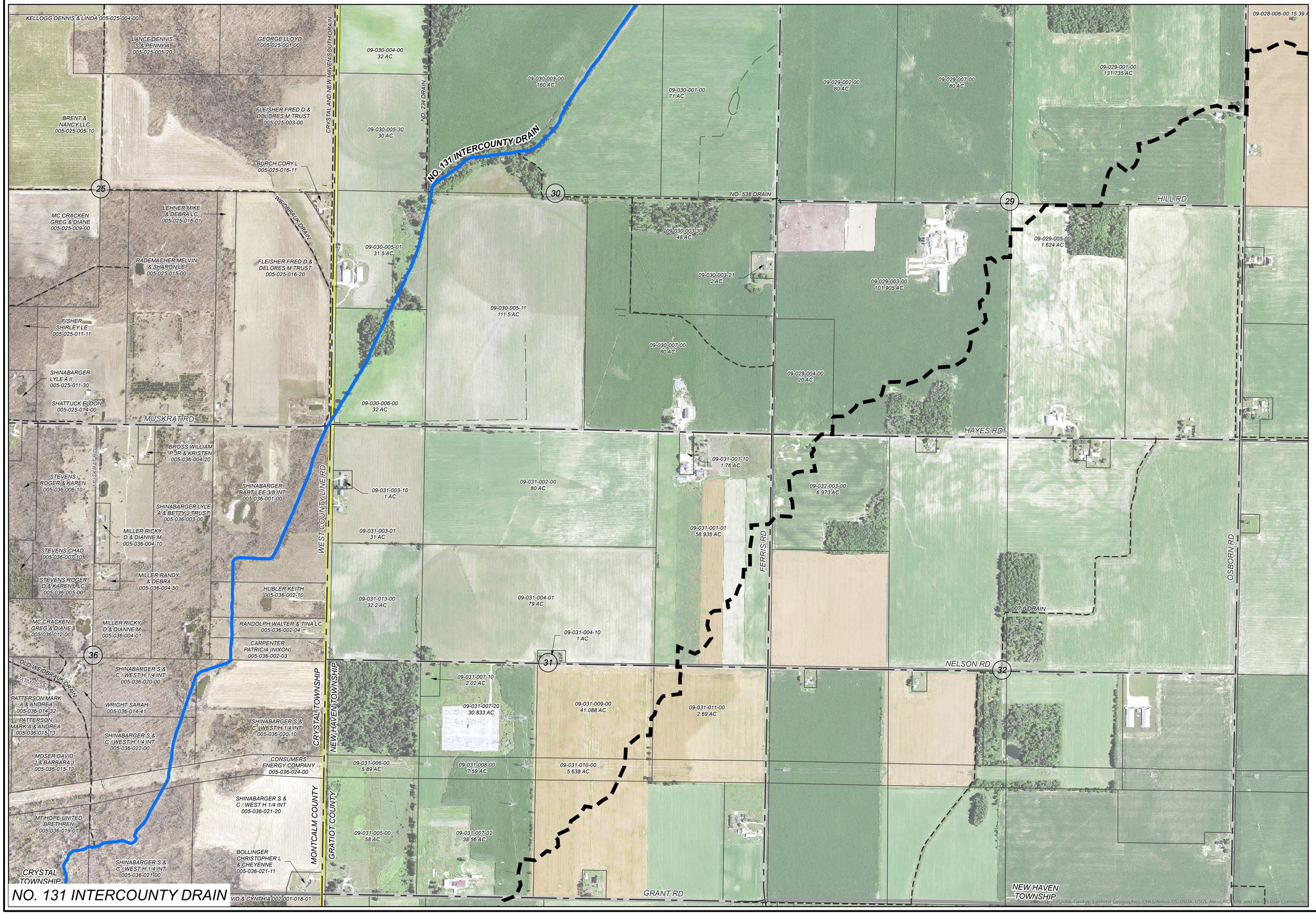

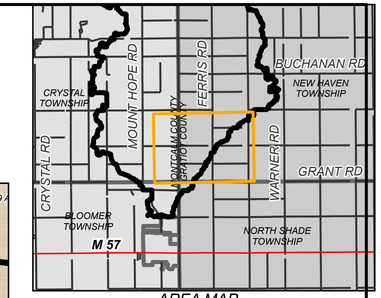

AREA MAP
NOT TO SCALE

LEGEND

- DRAINAGE DISTRICT BOUNDARY
- APPROXIMATE OPEN DRAIN LOCATION
- APPROXIMATE TILE DRAIN LOCATION
- OTHER DRAINS
- OTHER WATERCOURSES
- STATE ROADS
- COUNTY ROADS
- LOCAL ROADS
- RAILROAD
- MUNICIPALITY BOUNDARY
- COUNTY BOUNDARY

DRAINAGE DISTRICT BREAKDOWN

PROPERTY OWNERS ASSESSABLE ACREAGE

GRATIOT COUNTY	
NEW HAVEN TOWNSHIP	6,584.51 AC.
NORTH SHADE TOWNSHIP	63.62 AC.
MONTCALM COUNTY	
BLOOMER TOWNSHIP	489.82 AC.
CRYSTAL TOWNSHIP	7,654.92 AC.
FERRIS TOWNSHIP	1,442.29 AC.
TOTAL ACREAGE IN DISTRICT	16,235.16 AC.
LENGTH OF DRAIN	
NO. 131 INTERCOUNTY DRAIN	68,665 FT.

41% GRATIOT COUNTY
59% MONTCALM COUNTY

DAY OF REVIEW OF DRAINAGE DISTRICT BOUNDARY:

DATE: _____

APPROVED:

_____

BRADY HARRINGTON, P.E.
INTERCOUNTY DRAINAGE BOARD CHAIRMAN

PLF		DAY OF REVIEW OF APPORTIONMENTS	03/26/2019
BY	MARK	REVISIONS	DATE

THE WORK REPRESENTED BY THIS DRAWING WAS DESIGNED BY THE ENGINEER FOR THIS SPECIFIC APPLICATION AND SPECIFIC LOCATION DESCRIBED HEREON IN ACCORDANCE WITH THE CONDITIONS PREVALENT AT THE TIME THE DESIGN WAS DONE. THE ENGINEER DOES NOT GUARANTEE AND WILL NOT BE LIABLE FOR ANY OTHER LOCATION, CONDITION, DESIGN OR PURPOSE.

NO. 131 INTERCOUNTY DRAIN
GRATIOT AND MONTCALM COUNTIES, MICHIGAN

DRAINAGE DISTRICT MAP

75 YEARS Spicer group
ST. JOHN'S OFFICE
1400 Zeeb Drive
St. Johns, MI 48879
Tel. 989-224-2355
www.SpicerGroup.com

DE. BY: MKT	CH. BY: MKT	PROJECT NO.	
DR. BY: MKT	APP. BY: PLF	125413SG2017	
STDS.	SHEET 8 OF 10		DR 8
DATE SEPTEMBER 2019	FILE NO.		
SCALE 1"=500'		-	

NO. 131 INTERCOUNTY DRAIN

PATH: C:\USERS\MITCH THELEN\ONEDRIVE - SPICER GROUP, INC\DOCUMENTS\COUNTY_GIS\MONTCALM_COUNTY\MONTCALM\DRAINS_FOR\SHEETS APRX, PRINTED ON: 9/30/2019, BY MITCH THELEN

NO. 131 INTERCOUNTY DRAIN
MONTCALM COUNTY, MICHIGAN

MICHIGAN DEPARTMENT OF ARGICULTURE AND RURAL DEVELOPMENT - BRADY HARRINGTON, P.E.
GRATIOT COUNTY DRAIN COMMISSIONER - BERNARD J. BARNES
MONTCALM COUNTY DRAIN COMMISSIONER - SANDY RAINES

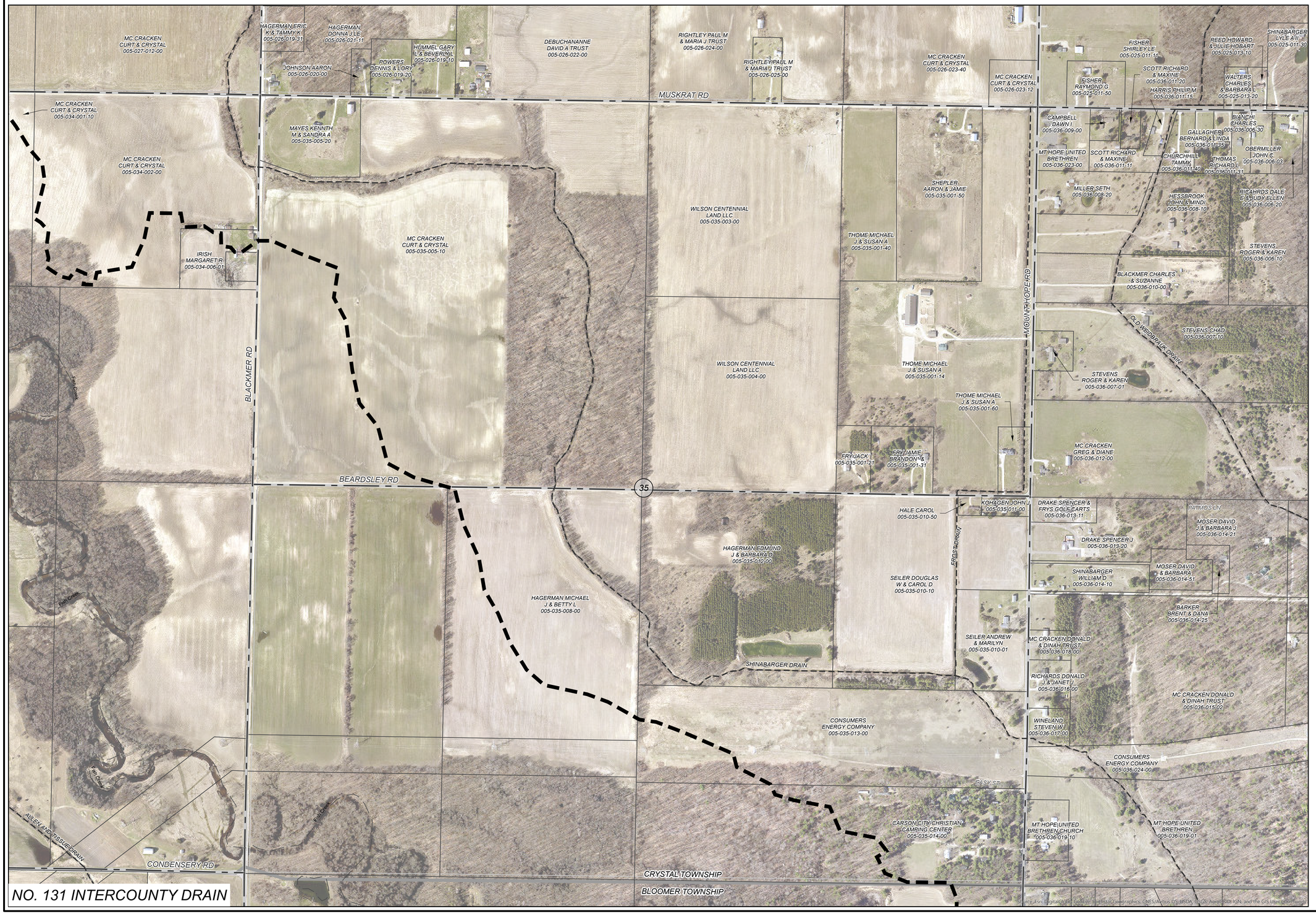

NO. 131 INTERCOUNTY DRAIN

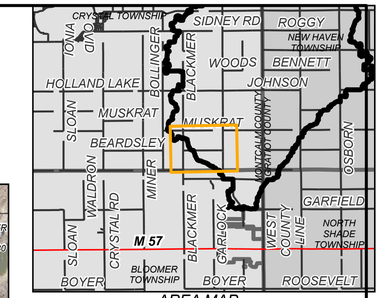

AREA MAP
NOT TO SCALE

LEGEND

- DRAINAGE DISTRICT BOUNDARY
- APPROXIMATE OPEN DRAIN LOCATION
- APPROXIMATE TILE DRAIN LOCATION
- OTHER DRAINS
- OTHER WATERCOURSES
- STATE ROADS
- COUNTY ROADS
- LOCAL ROADS
- RAILROAD
- MUNICIPALITY BOUNDARY
- COUNTY BOUNDARY

DRAINAGE DISTRICT BREAKDOWN

PROPERTY OWNERS ASSESSABLE ACREAGE

GRATIOT COUNTY	
NEW HAVEN TOWNSHIP	6,584.51 AC.
NORTH SHADE TOWNSHIP	63.62 AC.
MONTCALM COUNTY	
BLOOMER TOWNSHIP	489.82 AC.
CRYSTAL TOWNSHIP	7,654.92 AC.
FERRIS TOWNSHIP	1,442.29 AC.
TOTAL ACREAGE IN DISTRICT	16,235.16 AC.
LENGTH OF DRAIN	
NO. 131 INTERCOUNTY DRAIN	68,665 FT.

41% GRATIOT COUNTY
59% MONTCALM COUNTY

DAY OF REVIEW OF DRAINAGE DISTRICT BOUNDARY:

DATE: _____

APPROVED:

_____
BRADY HARRINGTON, P.E.
INTERCOUNTY DRAINAGE BOARD CHAIRMAN

BY	MARK	REVISIONS	DATE
PLF		DAY OF REVIEW OF APPORTIONMENTS	03/26/2019

THE WORK REPRESENTED BY THIS DRAWING WAS DESIGNED BY THE ENGINEER FOR THIS SPECIFIC APPLICATION AND SPECIFIC LOCATION DESCRIBED HEREON IN ACCORDANCE WITH THE CONDITIONS PREVALENT AT THE TIME THE DESIGN WAS DONE. THE ENGINEER DOES NOT GUARANTEE AND WILL NOT BE LIABLE FOR ANY OTHER LOCATION, CONDITION, DESIGN OR PURPOSE.

NO. 131 INTERCOUNTY DRAIN
GRATIOT AND MONTCALM COUNTIES, MICHIGAN

DRAINAGE DISTRICT MAP

75 YEARS Spicer group
ST. JOHN'S OFFICE
1400 Zeeb Drive
St. Johns, MI 48879
Tel. 989-224-2355
www.SpicerGroup.com

DE. BY: MKT	CH. BY: MKT	PROJECT NO. 125413SG2017
DR. BY: MKT	APP. BY: PLF	
STDS.	SHEET 9 OF 10	DR 9
DATE SEPTEMBER 2019	FILE NO. -	
SCALE 1"=300'		

PATH: C:\USERS\MITCH.THELEN\ONEDRIVE - SPICER GROUP, INC\DOCUMENTS\COUNTY_DISMO\MONTCALM_COUNTY\MONTCALMDORMAPS_FC\SHEETS.APRX, PRINTED ON: 9/23/2019, BY: MITCH THELEN

NO. 131 INTERCOUNTY DRAIN
MONTCALM COUNTY, MICHIGAN

MICHIGAN DEPARTMENT OF ARGICULTURE AND RURAL DEVELOPMENT - BRADY HARRINGTON, P.E.
GRATIOT COUNTY DRAIN COMMISSIONER - BERNARD J. BARNES
MONTCALM COUNTY DRAIN COMMISSIONER - SANDY RAINES

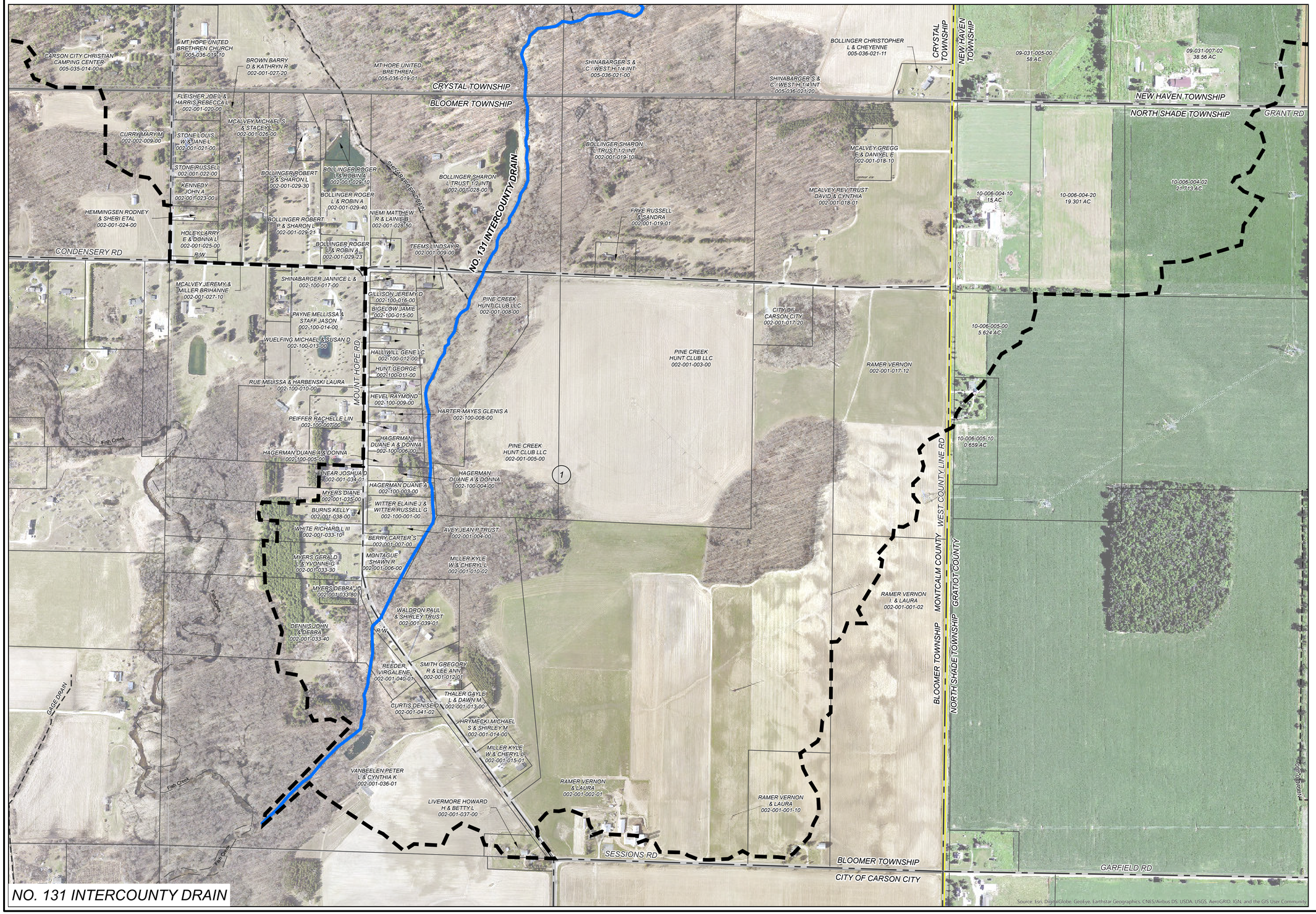

NO. 131 INTERCOUNTY DRAIN

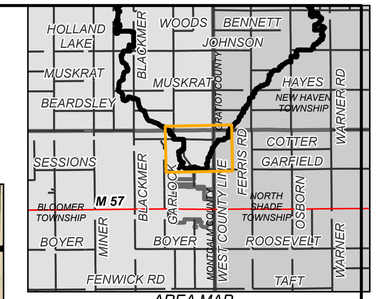

AREA MAP
NOT TO SCALE

LEGEND

- DRAINAGE DISTRICT BOUNDARY
- APPROXIMATE OPEN DRAIN LOCATION
- APPROXIMATE TILE DRAIN LOCATION
- OTHER DRAINS
- OTHER WATERCOURSES
- STATE ROADS
- COUNTY ROADS
- LOCAL ROADS
- RAILROAD
- MUNICIPALITY BOUNDARY
- COUNTY BOUNDARY

DRAINAGE DISTRICT BREAKDOWN

PROPERTY OWNERS ASSESSABLE ACREAGE

GRATIOT COUNTY	
NEW HAVEN TOWNSHIP	6,584.51 AC.
NORTH SHADE TOWNSHIP	63.62 AC.
MONTCALM COUNTY	
BLOOMER TOWNSHIP	489.82 AC.
CRYSTAL TOWNSHIP	7,654.92 AC.
FERRIS TOWNSHIP	1,442.29 AC.
TOTAL ACREAGE IN DISTRICT	16,235.16 AC.
LENGTH OF DRAIN	
NO. 131 INTERCOUNTY DRAIN	68,665 FT.

41% GRATIOT COUNTY
59% MONTCALM COUNTY

DAY OF REVIEW OF DRAINAGE DISTRICT BOUNDARY:

DATE: _____

APPROVED:

_____

BRADY HARRINGTON, P.E.
INTERCOUNTY DRAINAGE BOARD CHAIRMAN

PLF		DAY OF REVIEW OF APPORTIONMENTS	03/26/2019
BY	MARK	REVISIONS	DATE

THE WORK REPRESENTED BY THIS DRAWING WAS DESIGNED BY THE ENGINEER FOR THIS SPECIFIC APPLICATION AND SPECIFIC LOCATION DESCRIBED HEREON IN ACCORDANCE WITH THE CONDITIONS PREVALENT AT THE TIME THE DESIGN WAS DONE. THE ENGINEER DOES NOT GUARANTEE AND WILL NOT BE LIABLE FOR ANY OTHER LOCATION, CONDITION, DESIGN OR PURPOSE.

NO. 131 INTERCOUNTY DRAIN
GRATIOT AND MONTCALM COUNTIES, MICHIGAN

DRAINAGE DISTRICT MAP

75 YEARS Spicer group
ST. JOHN'S OFFICE
1400 Zeeb Drive
St. Johns, MI 48879
Tel. 989-224-2355
www.SpicerGroup.com

DE. BY: MKT	CH. BY: MKT	PROJECT NO.	
DR. BY: MKT	APP. BY: PLF	125413SG2017	
STDS.	SHEET 10 OF 10		DR 10
DATE SEPTEMBER 2019	FILE NO. -		
SCALE 1"=300'			

PATH: C:\USERS\MITCH THELEN\ONEDRIVE - SPICER GROUP, INC\DOCUMENTS\COUNTY_DISMONTCALM_COUNTY\MONTCALMDORMAPS_JCSHEETS APRX, PRINTED ON: 8/20/2019, BY: MITCH THELEN