NO. 131 EXTENSION DRAIN
MONTCALM COUNTY, MICHIGAN

MONTCALM COUNTY DRAIN COMMISSIONER - SANDY RAINES

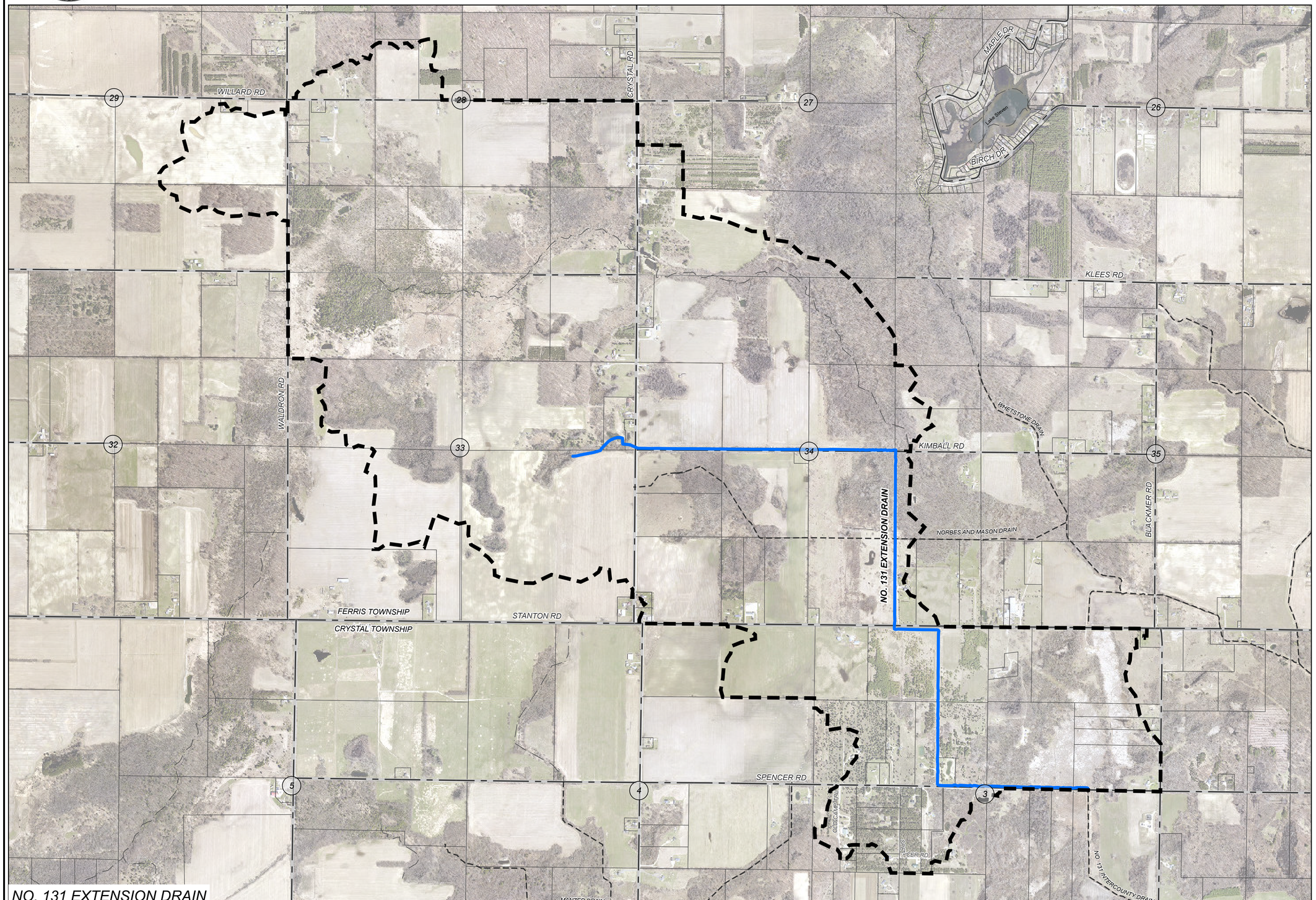

NO. 131 EXTENSION DRAIN

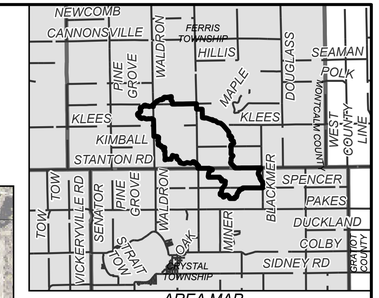

AREA MAP

NOT TO SCALE

N

0 330 660 1,320 FEET

LEGEND

- DRAINAGE DISTRICT BOUNDARY
- APPROXIMATE OPEN DRAIN LOCATION
- APPROXIMATE TILE DRAIN LOCATION
- OTHER DRAINS
- OTHER WATERCOURSES
- STATE ROADS
- COUNTY ROADS
- LOCAL ROADS
- RAILROAD
- MUNICIPALITY BOUNDARY
- COUNTY BOUNDARY

DRAINAGE DISTRICT BREAKDOWN

PROPERTY OWNERS ASSESSABLE ACREAGE	
CRYSTAL TOWNSHIP	357.55 AC.
FERRIS TOWNSHIP	1,442.05 AC.
TOTAL ACREAGE IN DISTRICT	1,799.60 AC.
LENGTH OF DRAIN	
NO. 131 EXTENSION DRAIN	13,219 FT.

BY	MARK	REVISIONS	DATE
PLF		DAY OF REVIEW OF APPORTIONMENTS	03/26/2019

THE WORK REPRESENTED BY THIS DRAWING WAS DESIGNED BY THE ENGINEER FOR THIS SPECIFIC APPLICATION AND SPECIFIC LOCATION DESCRIBED HEREON IN ACCORDANCE WITH THE CONDITIONS PREVALENT AT THE TIME THE DESIGN WAS DONE. THE ENGINEER DOES NOT GUARANTEE AND WILL NOT BE LIABLE FOR ANY OTHER LOCATION, CONDITION, DESIGN OR PURPOSE.

NO. 131 EXTENSION DRAIN
MONTCALM COUNTY, MICHIGAN

DRAINAGE DISTRICT MAP

75 YEARS Spicer group

ST. JOHN'S OFFICE
1400 Zeeb Drive
St. Johns, MI 48879
Tel. 989-224-2355
www.SpicerGroup.com

DE. BY: MKT CH. BY: MKT
DR. BY: MKT APP. BY: PLF
PROJECT NO. 123600SG2016

STDS.
SHEET 1 OF 1
DATE SEPTEMBER 2019
SCALE 1"=675'
FILE NO. -
DR 1

PATH: C:\USERS\MITCH.THELEN\ONEDRIVE - SPICER GROUP, INC\DOCUMENTS\COUNTY_GIS\MONTCALM_COUNTY\MONTCALM\DRAINMAPS.APRX, PRINTED ON: 9/18/2019, BY: MITCH THELEN

NO. 131 EXTENSION DRAIN
MONTCALM COUNTY, MICHIGAN

MONTCALM COUNTY DRAIN COMMISSIONER - SANDY RAINES

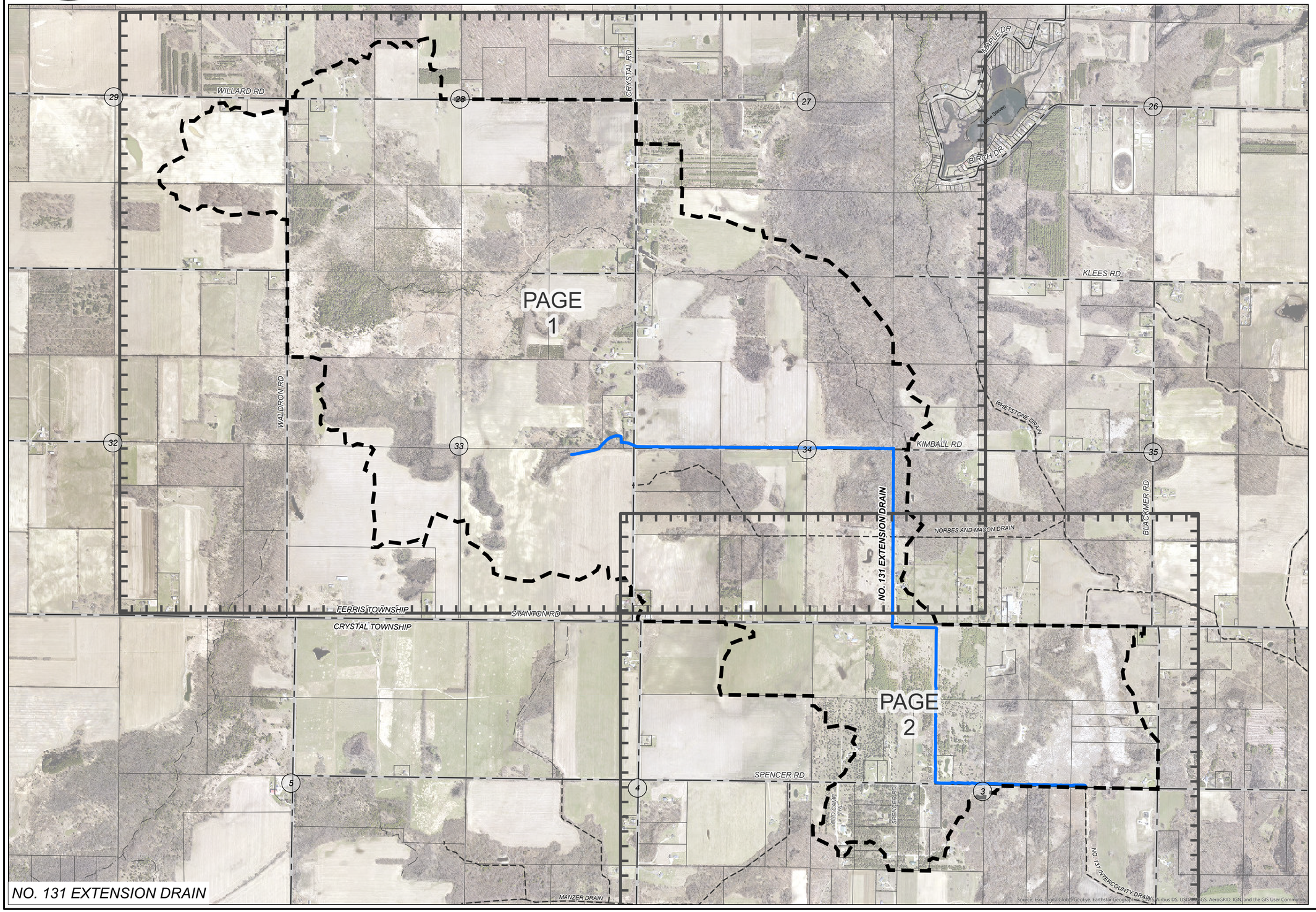

NO. 131 EXTENSION DRAIN

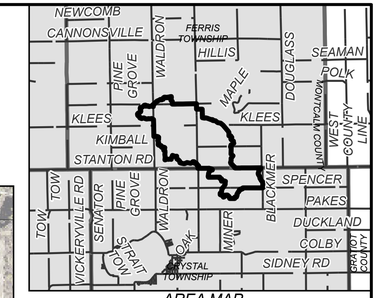

AREA MAP

NOT TO SCALE

N

0 330 660 1,320 FEET

LEGEND

- DRAINAGE DISTRICT BOUNDARY
- APPROXIMATE OPEN DRAIN LOCATION
- APPROXIMATE TILE DRAIN LOCATION
- OTHER DRAINS
- OTHER WATERCOURSES
- STATE ROADS
- COUNTY ROADS
- LOCAL ROADS
- RAILROAD
- MUNICIPALITY BOUNDARY
- COUNTY BOUNDARY

DRAINAGE DISTRICT BREAKDOWN

PROPERTY OWNERS ASSESSABLE ACREAGE	
CRYSTAL TOWNSHIP	357.55 AC.
FERRIS TOWNSHIP	1,442.05 AC.
TOTAL ACREAGE IN DISTRICT	1,799.60 AC.
LENGTH OF DRAIN	
NO. 131 EXTENSION DRAIN	13,219 FT.

BY	MARK	REVISIONS	DATE
PLF		DAY OF REVIEW OF APPORTIONMENTS	03/26/2019

THE WORK REPRESENTED BY THIS DRAWING WAS DESIGNED BY THE ENGINEER FOR THIS SPECIFIC APPLICATION AND SPECIFIC LOCATION DESCRIBED HEREON IN ACCORDANCE WITH THE CONDITIONS PREVALENT AT THE TIME THE DESIGN WAS DONE. THE ENGINEER DOES NOT GUARANTEE AND WILL NOT BE LIABLE FOR ANY OTHER LOCATION, CONDITION, DESIGN OR PURPOSE.

NO. 131 EXTENSION DRAIN
MONTCALM COUNTY, MICHIGAN

DRAINAGE DISTRICT MAP

75 YEARS Spicer group

ST. JOHN'S OFFICE
1400 Zeeb Drive
St. Johns, MI 48879
Tel. 989-224-2355
www.SpicerGroup.com

DE. BY: MKT CH. BY: MKT
DR. BY: MKT APP. BY: PLF
PROJECT NO. 123600SG2016

STDS.
SHEET 1 OF 1
DR 1

DATE SEPTEMBER 2019
SCALE 1"=675'
FILE NO. -

PATH: C:\USERS\MITCH THELEN\ONEDRIVE - SPICER GROUP, INC\DOCUMENTS\COUNTY_GIS\MONTCALM_COUNTY\MONTCALM\DRAINMAPS.APRX, PRINTED ON: 9/18/2019, BY: MITCH THELEN

NO. 131 EXTENSION DRAIN
MONTCALM COUNTY, MICHIGAN

MONTCALM COUNTY DRAIN COMMISSIONER - SANDY RAINES

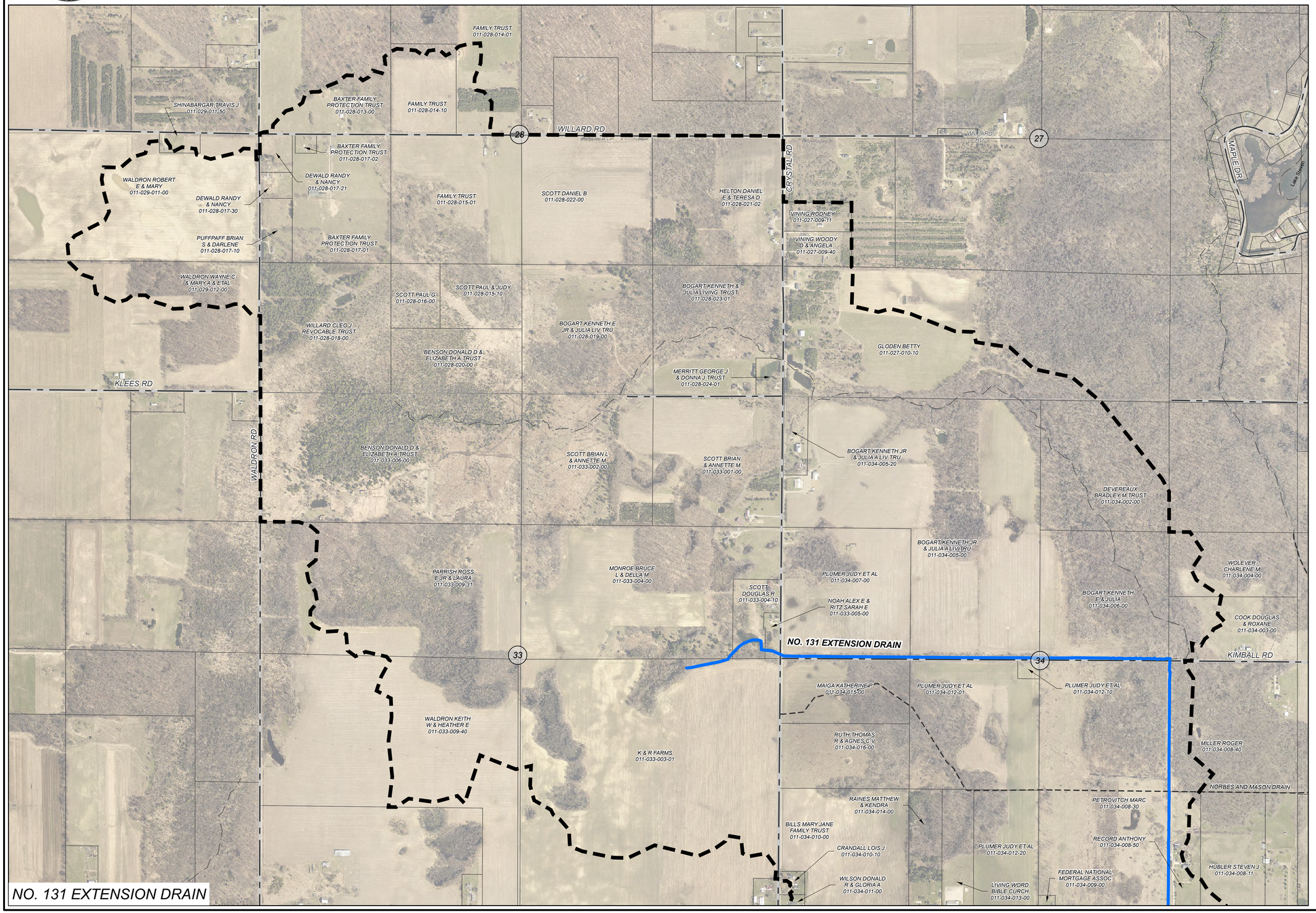

NO. 131 EXTENSION DRAIN

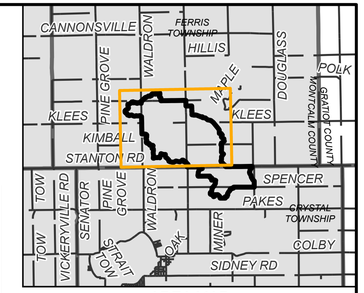

AREA MAP
NOT TO SCALE

N

0 220 440 880 FEET

LEGEND

- DRAINAGE DISTRICT BOUNDARY
- APPROXIMATE OPEN DRAIN LOCATION
- APPROXIMATE TILE DRAIN LOCATION
- OTHER DRAINS
- OTHER WATERCOURSES
- STATE ROADS
- COUNTY ROADS
- LOCAL ROADS
- RAILROAD
- MUNICIPALITY BOUNDARY
- COUNTY BOUNDARY

DRAINAGE DISTRICT BREAKDOWN

PROPERTY OWNERS ASSESSABLE ACREAGE

CRYSTAL TOWNSHIP	357.55 AC.
FERRIS TOWNSHIP	1,442.05 AC.
TOTAL ACREAGE IN DISTRICT	1,799.60 AC.
LENGTH OF DRAIN NO. 131 EXTENSION DRAIN	13,219 FT.

BY	MARK	REVISIONS	DATE
PLF		DAY OF REVIEW OF APPORTIONMENTS	03/26/2019

THE WORK REPRESENTED BY THIS DRAWING WAS DESIGNED BY THE ENGINEER FOR THIS SPECIFIC APPLICATION AND SPECIFIC LOCATION DESCRIBED HEREON IN ACCORDANCE WITH THE CONDITIONS PREVALENT AT THE TIME THE DESIGN WAS DONE. THE ENGINEER DOES NOT GUARANTEE AND WILL NOT BE LIABLE FOR ANY OTHER LOCATION, CONDITION, DESIGN OR PURPOSE.

NO. 131 EXTENSION DRAIN
MONTCALM COUNTY, MICHIGAN

DRAINAGE DISTRICT MAP

75 YEARS Spicer group
ST. JOHN'S OFFICE
1400 Zeeb Drive
St. Johns, MI 48879
Tel. 989-224-2355
www.SpicerGroup.com

DE. BY: MKT DR. BY: MKT	CH. BY: MKT APP. BY: PLF	PROJECT NO. 123600SG2016
STDS.	SHEET 1 OF 2	DR 1
DATE SEPTEMBER 2019 SCALE 1"=450'	FILE NO. -	

PATH: C:\USERS\ANDREW.BEAGLE\DOCUMENTS\MONTCALM\MAPS\MONTCALMDDRMAPSSHEETS.APRX, PRINTED ON: 9/18/2019, BY: ANDREW.BEAGLE

NO. 131 EXTENSION DRAIN
MONTCALM COUNTY, MICHIGAN

MONTCALM COUNTY DRAIN COMMISSIONER - SANDY RAINES

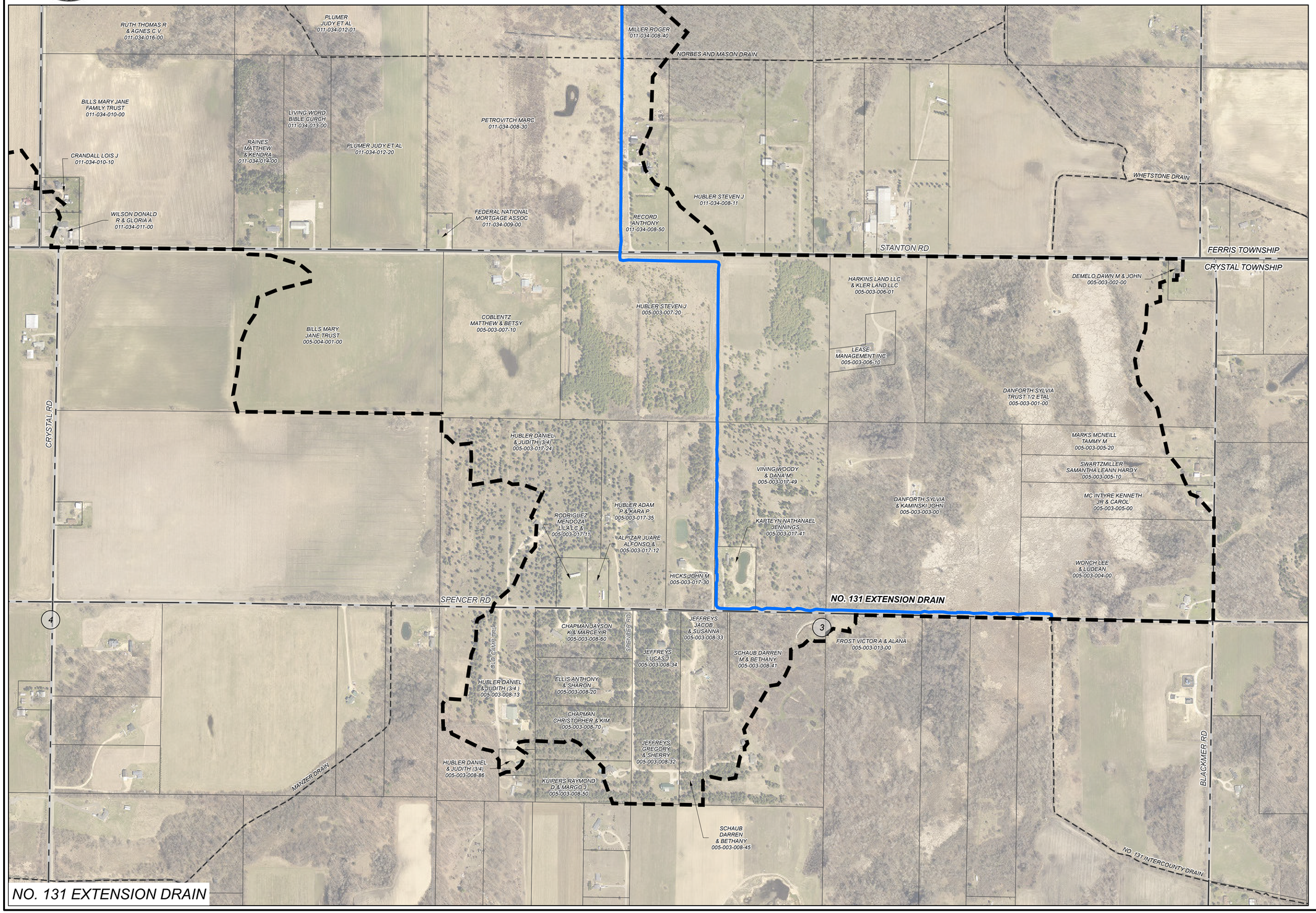

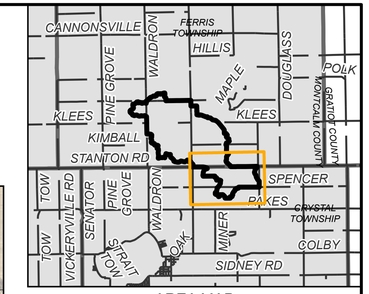

AREA MAP
NOT TO SCALE

N

0 150 300 600 FEET

LEGEND

- DRAINAGE DISTRICT BOUNDARY
- APPROXIMATE OPEN DRAIN LOCATION
- APPROXIMATE TILE DRAIN LOCATION
- OTHER DRAINS
- OTHER WATERCOURSES
- STATE ROADS
- COUNTY ROADS
- LOCAL ROADS
- RAILROAD
- MUNICIPALITY BOUNDARY
- COUNTY BOUNDARY

DRAINAGE DISTRICT BREAKDOWN

PROPERTY OWNERS ASSESSABLE ACREAGE

CRYSTAL TOWNSHIP	357.55 AC.
FERRIS TOWNSHIP	1,442.05 AC.
TOTAL ACREAGE IN DISTRICT	1,799.60 AC.
LENGTH OF DRAIN NO. 131 EXTENSION DRAIN	13,219 FT.

PLF		DAY OF REVIEW OF APPORTIONMENTS	03/26/2019
BY	MARK	REVISIONS	DATE

THE WORK REPRESENTED BY THIS DRAWING WAS DESIGNED BY THE ENGINEER FOR THIS SPECIFIC APPLICATION AND SPECIFIC LOCATION DESCRIBED HEREON IN ACCORDANCE WITH THE CONDITIONS PREVALENT AT THE TIME THE DESIGN WAS DONE. THE ENGINEER DOES NOT GUARANTEE AND WILL NOT BE LIABLE FOR ANY OTHER LOCATION, CONDITION, DESIGN OR PURPOSE.

NO. 131 EXTENSION DRAIN
MONTCALM COUNTY, MICHIGAN

DRAINAGE DISTRICT MAP

75 YEARS Spicer group

ST. JOHN'S OFFICE
1400 Zeeb Drive
St. Johns, MI 48879
Tel. 989-224-2355
www.SpicerGroup.com

DE. BY: MKT DR. BY: MKT	CH. BY: MKT APP. BY: PLF	PROJECT NO. 123600SG2016
STDS.	SHEET 2 OF 2	DR 2
DATE SEPTEMBER 2019 SCALE 1"=302'	FILE NO. -	

PATH: C:\USERS\ANDREW.BEAGLE\DOCUMENTS\MONTCALM\MAPS\MONTCALMDRAINMAPSSHEETS.APRX, PRINTED ON 9/18/2019, BY: ANDREW.BEAGLE