# NO. 102 DRAIN
# MONTCALM COUNTY, MICHIGAN

MONTCALM COUNTY DRAIN COMMISSIONER - SANDY RAINES

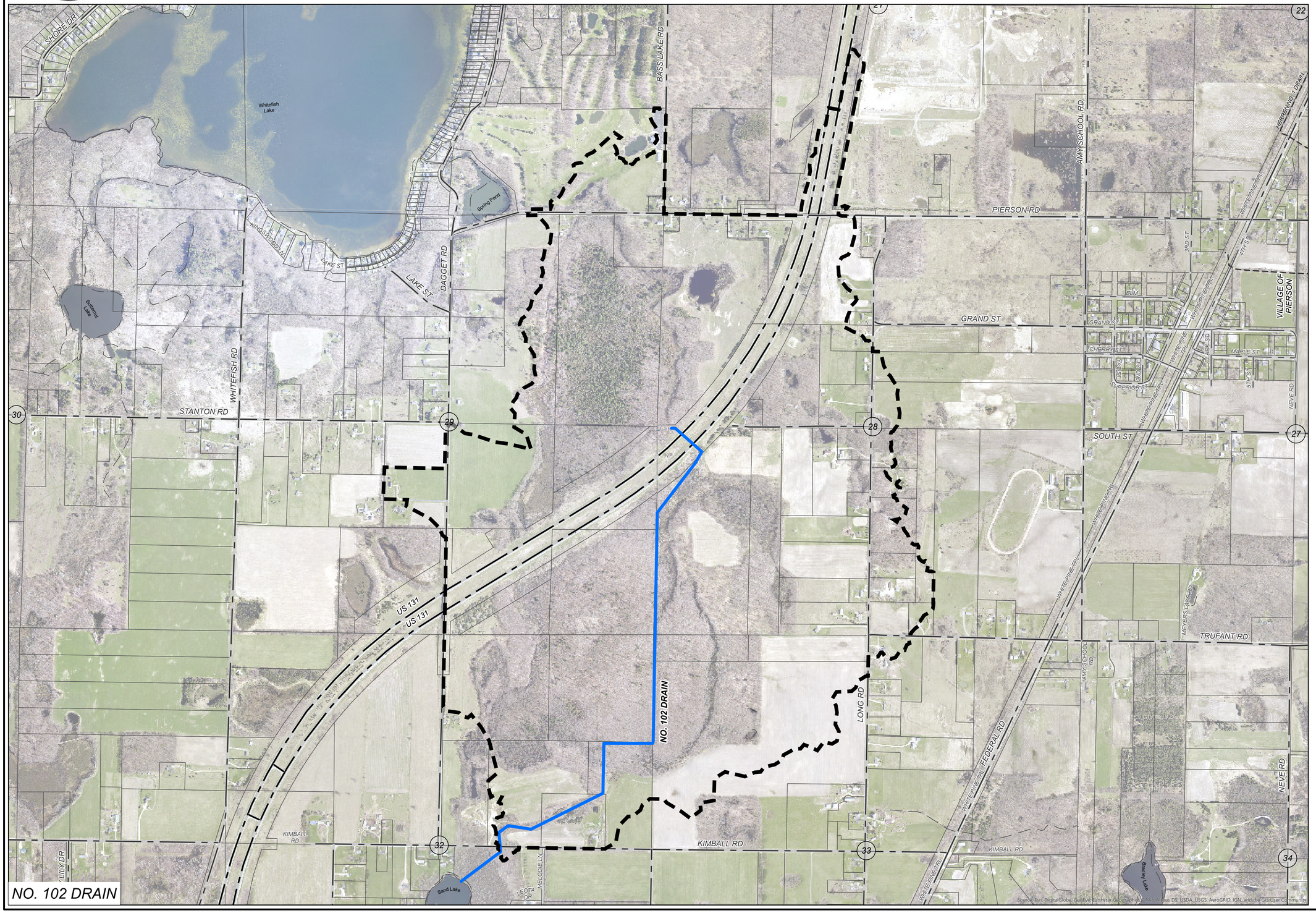


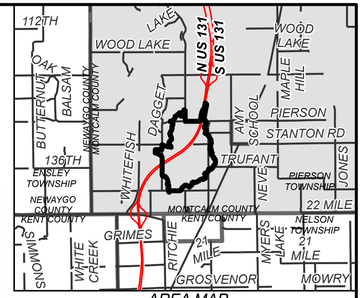


AREA MAP

NOT TO SCALE

N

0 270 540 1,080 FEET

## LEGEND

- DRAINAGE DISTRICT BOUNDARY
- APPROXIMATE OPEN DRAIN LOCATION
- APPROXIMATE TILE DRAIN LOCATION
- OTHER DRAINS
- OTHER WATERCOURSES
- STATE ROADS
- COUNTY ROADS
- LOCAL ROADS
- RAILROAD
- MUNICIPALITY BOUNDARY
- COUNTY BOUNDARY

## DRAINAGE DISTRICT BREAKDOWN

| | |
|---|---|
| PROPERTY OWNERS ASSESSABLE ACREAGE | |
| PIERSON TOWNSHIP | 871.54 AC. |
| TOTAL ACREAGE IN DISTRICT | 871.54 AC. |
| LENGTH OF DRAIN | |
| NO. 102 DRAIN | 7,811 FT. |

| BY | MARK | REVISIONS | DATE |
|---|---|---|---|
| PLF | | DAY OF REVIEW OF APPORTIONMENTS | 03/26/2019 |

THE WORK REPRESENTED BY THIS DRAWING WAS DESIGNED BY THE ENGINEER FOR THIS SPECIFIC APPLICATION AND SPECIFIC LOCATION DESCRIBED HEREON IN ACCORDANCE WITH THE CONDITIONS PREVALENT AT THE TIME THE DESIGN WAS DONE. THE ENGINEER DOES NOT GUARANTEE AND WILL NOT BE LIABLE FOR ANY OTHER LOCATION, CONDITION, DESIGN OR PURPOSE.

NO. 102 DRAIN
MONTCALM COUNTY, MICHIGAN

DRAINAGE DISTRICT MAP


75 YEARS Spicer group

ST. JOHN'S OFFICE
1400 Zeeb Drive
St. Johns, MI 48879
Tel. 989-224-2355
www.SpicerGroup.com


| | | |
|---|---|---|
| DE. BY: MKT | CH. BY: MKT | PROJECT NO. 123600SG2016 |
| DR. BY: MKT | APP. BY: PLF | |
| STDS. | SHEET 1 OF 1 | DR 1 |
| DATE SEPTEMBER 2019 | FILE NO. - | |
| SCALE 1"=550' | | |

PATH: C:\USERS\MITCH THELEN\ONEDRIVE - SPICER GROUP, INC\DOCUMENTS\COUNTY_GIS\MONTCALM_COUNTY\MONTCALM\DDR\MAPS.APRX, PRINTED ON: 9/18/2019, BY: MITCH THELEN

# NO. 102 DRAIN
# MONTCALM COUNTY, MICHIGAN

MONTCALM COUNTY DRAIN COMMISSIONER - SANDY RAINES

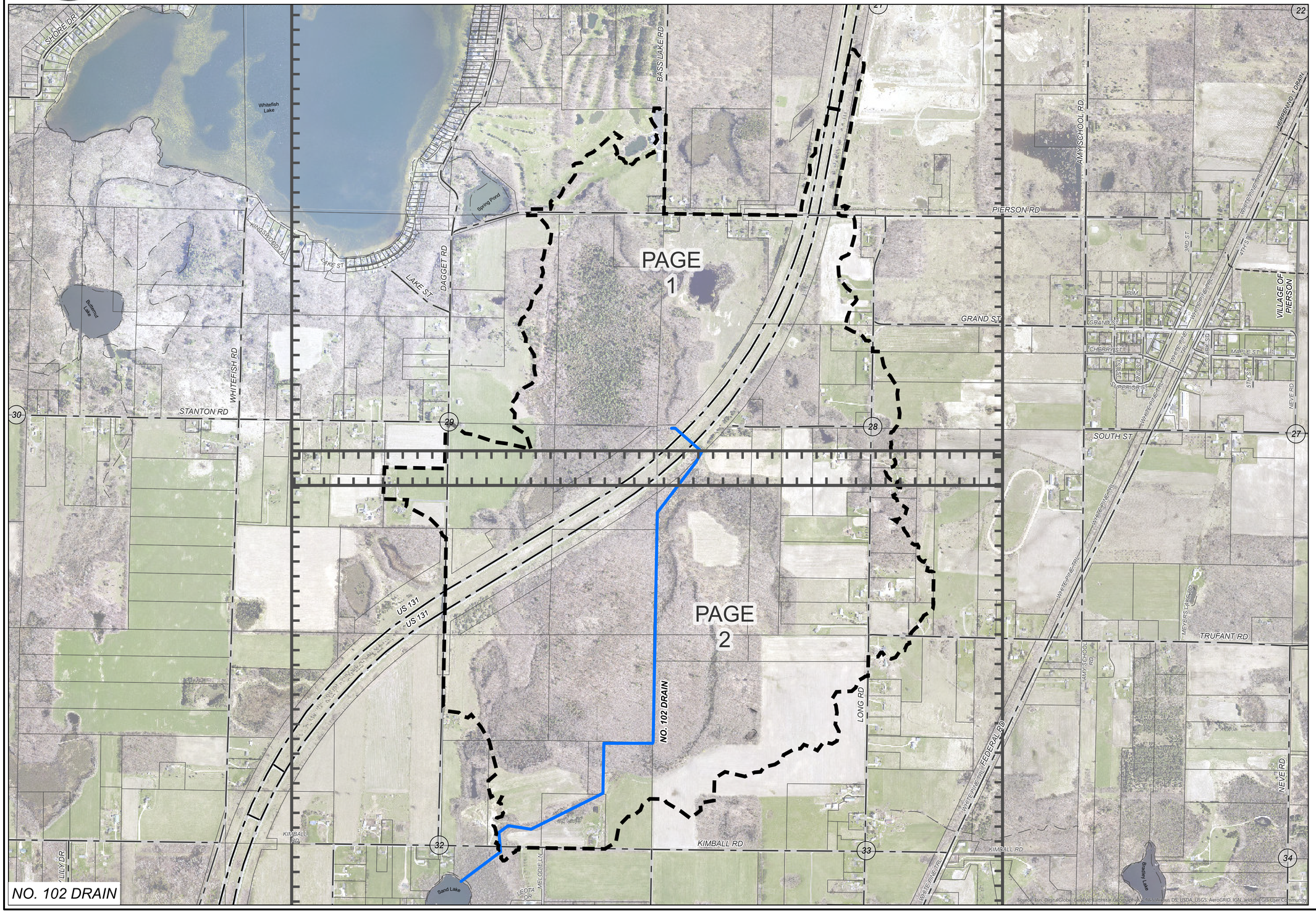


NO. 102 DRAIN

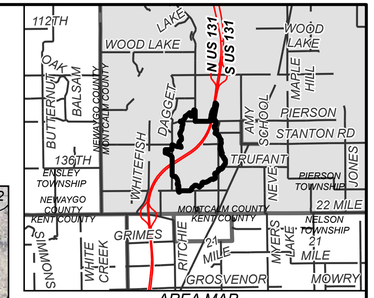


AREA MAP

NOT TO SCALE

N

0 270 540 1,080 FEET

## LEGEND

- DRAINAGE DISTRICT BOUNDARY
- APPROXIMATE OPEN DRAIN LOCATION
- APPROXIMATE TILE DRAIN LOCATION
- OTHER DRAINS
- OTHER WATERCOURSES
- STATE ROADS
- COUNTY ROADS
- LOCAL ROADS
- RAILROAD
- MUNICIPALITY BOUNDARY
- COUNTY BOUNDARY

## DRAINAGE DISTRICT BREAKDOWN

PROPERTY OWNERS ASSESSABLE ACREAGE

| | |
|---|---|
| PIERSON TOWNSHIP | 871.54 AC. |
| TOTAL ACREAGE IN DISTRICT | 871.54 AC. |
| LENGTH OF DRAIN<br>NO. 102 DRAIN | 7,811 FT. |

| BY | MARK | REVISIONS | DATE |
|---|---|---|---|
| PLF | | DAY OF REVIEW OF APPORTIONMENTS | 03/26/2019 |

THE WORK REPRESENTED BY THIS DRAWING WAS DESIGNED BY THE ENGINEER FOR THIS SPECIFIC APPLICATION AND SPECIFIC LOCATION DESCRIBED HEREON IN ACCORDANCE WITH THE CONDITIONS PREVALENT AT THE TIME THE DESIGN WAS DONE. THE ENGINEER DOES NOT GUARANTEE AND WILL NOT BE LIABLE FOR ANY OTHER LOCATION, CONDITION, DESIGN OR PURPOSE.

NO. 102 DRAIN
MONTCALM COUNTY, MICHIGAN

DRAINAGE DISTRICT MAP


75 YEARS Spicer group

ST. JOHN'S OFFICE
1400 Zeeb Drive
St. Johns, MI 48879
Tel. 989-224-2355
www.SpicerGroup.com


| | | |
|---|---|---|
| DE. BY: MKT<br>DR. BY: MKT | CH. BY: MKT<br>APP. BY: PLF | PROJECT NO.<br>123600SG2016 |
| STDS. | SHEET 1 OF 1 | DR 1 |
| DATE SEPTEMBER 2019<br>SCALE 1"=550' | FILE NO. - | |


PATH: C:\USERS\MITCH THELEN\ONEDRIVE - SPICER GROUP, INC\DOCUMENTS\COUNTY_GIS\MONTCALM_COUNTY\MONTCALM\DRAINAGE\NO. 102 DRAIN\NO. 102 DRAIN.APRX, PRINTED ON: 9/18/2019, BY: MITCH THELEN

# NO. 102 DRAIN
# MONTCALM COUNTY, MICHIGAN

MONTCALM COUNTY DRAIN COMMISSIONER - SANDY RAINES

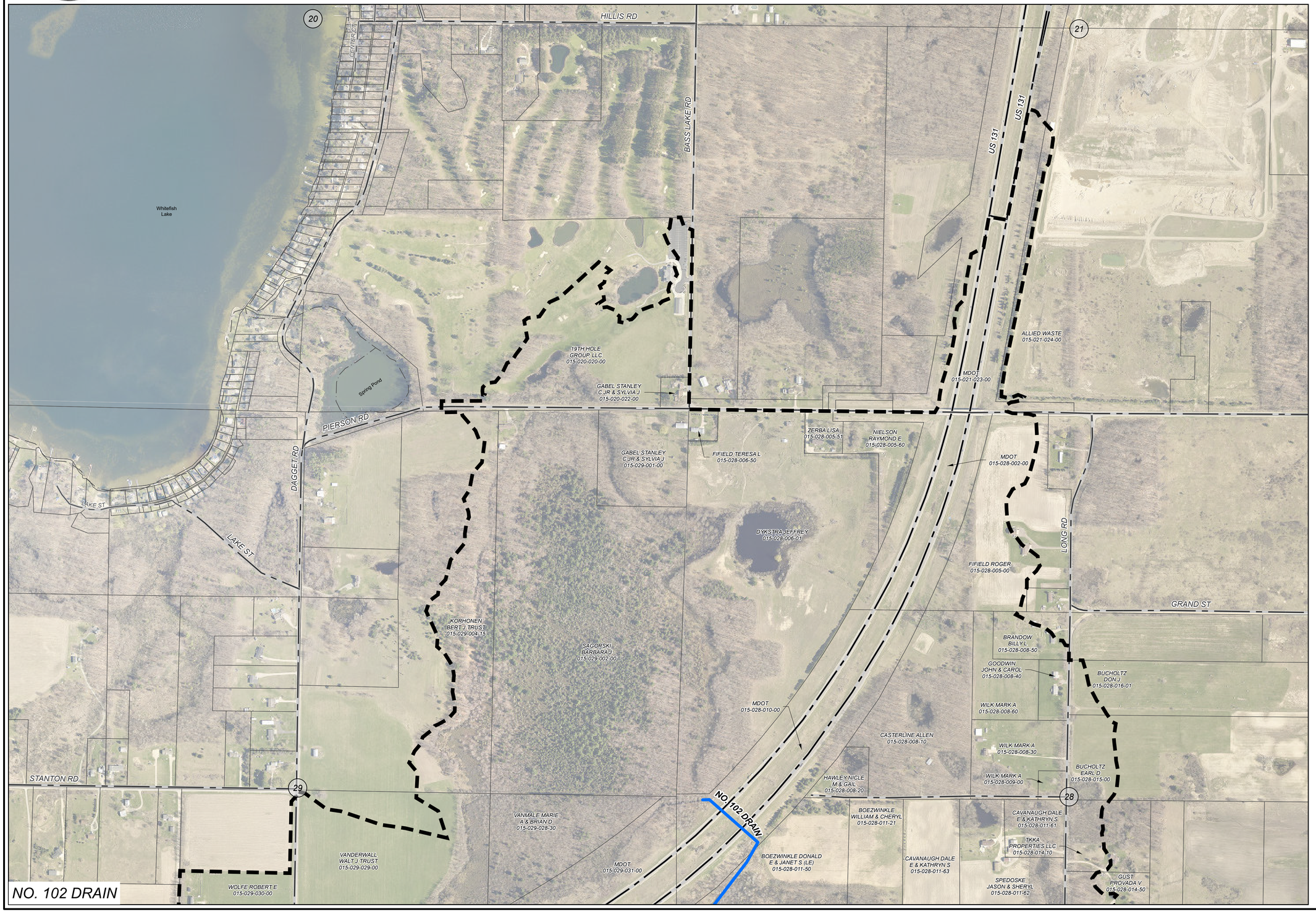


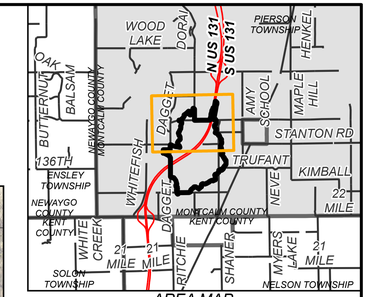


AREA MAP

NOT TO SCALE

N

0 150 300 600 FEET

## LEGEND

- DRAINAGE DISTRICT BOUNDARY
- APPROXIMATE OPEN DRAIN LOCATION
- APPROXIMATE TILE DRAIN LOCATION
- OTHER DRAINS
- OTHER WATERCOURSES
- STATE ROADS
- COUNTY ROADS
- LOCAL ROADS
- RAILROAD
- MUNICIPALITY BOUNDARY
- COUNTY BOUNDARY

## DRAINAGE DISTRICT BREAKDOWN

| PROPERTY OWNERS ASSESSABLE ACREAGE | |
|---|---|
| PIERSON TOWNSHIP | 871.54 AC. |
| TOTAL ACREAGE IN DISTRICT | 871.54 AC. |
| LENGTH OF DRAIN<br>NO. 102 DRAIN | 7,811 FT. |

| BY | MARK | REVISIONS | DATE |
|---|---|---|---|
| PLF | | DAY OF REVIEW OF APPORTIONMENTS | 03/26/2019 |

THE WORK REPRESENTED BY THIS DRAWING WAS DESIGNED BY THE ENGINEER FOR THIS SPECIFIC APPLICATION AND SPECIFIC LOCATION DESCRIBED HEREON IN ACCORDANCE WITH THE CONDITIONS PREVALENT AT THE TIME THE DESIGN WAS DONE. THE ENGINEER DOES NOT GUARANTEE AND WILL NOT BE LIABLE FOR ANY OTHER LOCATION, CONDITION, DESIGN OR PURPOSE.

NO. 102 DRAIN
MONTCALM COUNTY, MICHIGAN

## DRAINAGE DISTRICT MAP


75 YEARS Spicer group

ST. JOHN'S OFFICE
1400 Zeeb Drive
St. Johns, MI 48879
Tel. 989-224-2355
www.SpicerGroup.com


| | | | |
|---|---|---|---|
| DE. BY: MKT<br>DR. BY: MKT | CH. BY: MKT<br>APP. BY: PLF | PROJECT NO.<br>123600SG2016 | |
| STDS. | SHEET 1 OF 2 | | DR 1 |
| DATE SEPTEMBER 2019<br>SCALE 1"=302' | FILE NO. - | | |


PATH: C:\USERS\MITCH THIELEN\ONEDRIVE - SPICER GROUP, INC\DOCUMENTS\COUNTY_ESIGN\MONTCALM_COUNTY\MONTCALM\DRAINSHEETS .APRX, PRINTED ON 9/30/2019, BY MITCH THIELEN

# NO. 102 DRAIN
# MONTCALM COUNTY, MICHIGAN

MONTCALM COUNTY DRAIN COMMISSIONER - SANDY RAINES

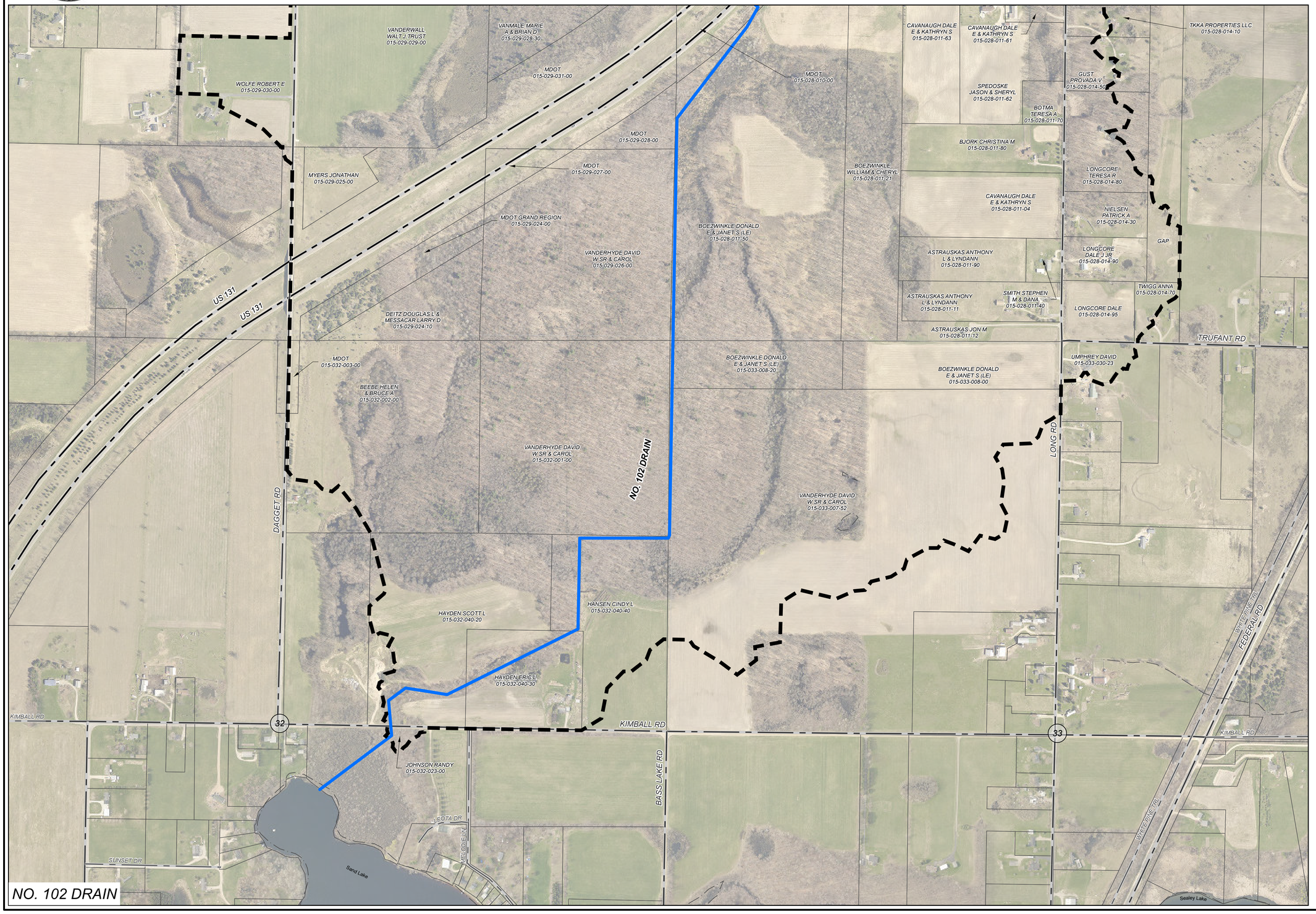


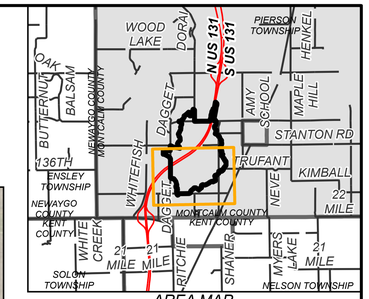


AREA MAP
NOT TO SCALE

N

0 150 300 600 FEET

## LEGEND

- DRAINAGE DISTRICT BOUNDARY
- APPROXIMATE OPEN DRAIN LOCATION
- APPROXIMATE TILE DRAIN LOCATION
- OTHER DRAINS
- OTHER WATERCOURSES
- STATE ROADS
- COUNTY ROADS
- LOCAL ROADS
- RAILROAD
- MUNICIPALITY BOUNDARY
- COUNTY BOUNDARY

## DRAINAGE DISTRICT BREAKDOWN

PROPERTY OWNERS ASSESSABLE ACREAGE

| | |
|---|---|
| PIERSON TOWNSHIP | 871.54 AC. |
| TOTAL ACREAGE IN DISTRICT | 871.54 AC. |
| LENGTH OF DRAIN | |
| NO. 102 DRAIN | 7,811 FT. |

| BY | MARK | REVISIONS | DATE |
|---|---|---|---|
| PLF | | DAY OF REVIEW OF APPORTIONMENTS | 03/26/2019 |

THE WORK REPRESENTED BY THIS DRAWING WAS DESIGNED BY THE ENGINEER FOR THIS SPECIFIC APPLICATION AND SPECIFIC LOCATION DESCRIBED HEREON IN ACCORDANCE WITH THE CONDITIONS PREVALENT AT THE TIME THE DESIGN WAS DONE. THE ENGINEER DOES NOT GUARANTEE AND WILL NOT BE LIABLE FOR ANY OTHER LOCATION, CONDITION, DESIGN OR PURPOSE.

NO. 102 DRAIN
MONTCALM COUNTY, MICHIGAN

DRAINAGE DISTRICT MAP


75 YEARS Spicer group
ST. JOHN'S OFFICE
1400 Zeeb Drive
St. Johns, MI 48879
Tel. 989-224-2355
www.SpicerGroup.com


| | | | |
|---|---|---|---|
| DE. BY: MKT | CH. BY: MKT | PROJECT NO. 123600SG2016 | |
| DR. BY: MKT | APP. BY: PLF | | |
| STDS. | SHEET 2 OF 2 | | DR 2 |
| DATE SEPTEMBER 2019 | FILE NO. - | | |
| SCALE 1"=302' | | | |

PATH: C:\USERS\MITCH THIELEN\ONEDRIVE - SPICER GROUP, INC\DOCUMENTS\COUNTY_DISM\MONTCALM_COUNTY\MONTCALM\DRAINS\SHEETS APRX, PRINTED ON 9/20/2019, BY MITCH THIELEN